• Informative
• Historical
• Pictorial
• Review of

Iroquois County

ALLEN COUNTY PUBLIC LIBRARY
3 1833 06612 4188

GC
977.301
IR6DR

Digitized by the Internet Archive
in 2024

https://archive.org/details/thisisiroquoisco00drur

THE AMERICAN AERIAL COUNTY HISTORY SERIES, No. 15

This is

Iroquois County, Illinois

An Up-To-Date Historical Narrative with County Map and Many Unique Aerial Photographs of Cities, Towns, Villages and Farmsteads

By

JOHN DRURY

Author *Historic Midwest Houses, Midwest Heritage,* etc., and member of American Association for State and Local History

1955

PUBLISHED BY

THE LOREE COMPANY

3094 Milwaukee Avenue Chicago 18, Illinois

PRICE $25.00

COPYRIGHT 1955 BY THE LOREE CO. ALL RIGHTS RESERVED. PRINTED IN U.S.A

The American Aerial County History Series, No. 15

Already published for Illinois:

Macon County
Fulton County
Champaign County
Vermillion County
Tazewell County
Pike County
McDonough County
Logan County
De Witt County
Cass County
Brown County
Mason County
Piatt County
Menard County

Reproduced & Bound
On Acid Free Paper

by

Evansville Bindery, Inc.
221 E. Columbia Street
Evansville, Indiana 47711
ebind@sigecom.net

2012

Reproduced in the U.S.A.

Printed in offset lithography
by The Loree Company,
Chicago, Illinois, 1955

ACKNOWLEDGMENTS

This is the fifteenth of a series of new-style county histories which will include all of the 102 counties of Illinois, and, ultimately, all of the 3,103 counties in the United States. The project, specializing in aerial photographs of cities, towns, villages and farmsteads and with brief historical narratives added, is known as The American Aerial County History Series.

In the preparation of this work on Iroquois County, Illinois, the author and publisher hereby acknowledge their gratitude, for advice and assistance generously given them, to Mr. Joseph C. Wolf and Mrs. Ellen Chase of the Newberry Library, Chicago; to Mr. Herbert H. Hewitt, Mrs. Roberta Sutton and Miss Winifred Baum, all of the Chicago Public Library, Chicago; and to various librarians, public officials, business executives and private citizens of the city of Watseka and the county of Iroquois, Illinois. The author also wishes to express special acknowledgement to his wife, Marion Neville Drury, for research, editorial and proof-reading assistance.

Grateful appreciation is also shown here to officials of the Bureau of Public Roads of the U. S. Department of Commerce and to officials of the Department of Public Works & Planning of the State of Illinois (in particular to those in charge of that department's Bureau of Research and Planning in the Highway Department), for permission to use the Iroquois County maps included in this book.

Sources used by the author in preparing this volume were: *Historical Encyclopedia of Illinois, with Commemorative Biographies,* by Newton Bateman and Paul Selby (Munsell & Company, Chicago, 1915); *Illinois: A Descriptive and Historical Guide,* The American Guide Series (A. C. McClurg & Company, 1939); *County and City Data Book, 1952* (United States Bureau of the Census, Washington, 1952); *The Editor and Publisher Market Guide for 1954* (the Editor and Publisher Company, New York, 1954); and *The Rand McNally Commercial Atlas for 1954* (Rand McNally Company, Chicago, 1954).

TABLE OF CONTENTS

Map of Iroquois County VI

Story of Iroquois County 1

City of Watseka. 13

Artesia Township *(Buckley)* 15

Ash Grove Township *(Woodworth, Schwer)* 47

Ashkum Township *(Ashkum, L'Erable)* 87

Beaver Township *(Donovan)*. 127

Beaverville Township *(Beaverville)* 149

Belmont Township *(Watseka City, Woodland)*. 165

Chebanse Township *(Chebanse, Clifton)*. 193

Concord Township *(Iroquois)*. 235

Crescent Township *(Crescent City)*. 259

Danforth Township *(Danforth)* 283

Douglas Township *(Gilman, La Hogue, Leonard)* 315

Fountain Creek Township *(Fountain Creek, Goodwine, Claytonville)* 345

Iroquois Township *(Crescent City)*. 367

Loda Township *(Loda)* 391

Lovejoy Township *(Wellington)*. 413

Martinton Township *(Martinton)* 431

Middleport Township *(Watseka City, Pittwood)* 461

Milford Township *(Milford, Bryce)*. 487

Milks Grove Township 513

Onarga Township *(Onarga, Delrey)* 529

Papineau Township *(Papineau)* 560

Pigeon Grove Township *(Cissna Park)*. 581

Prairie Green Township *(Greer)* 605

Ridgeland Township *(Thawville, Ridgeville)* 629

Sheldon Township *(Sheldon, Darrow, Webster)*. 641

Stockland Township *(Stockland, Dawson Park)*. 669


GENERAL HIGHWAY MAP
IROQUOIS COUNTY
ILLINOIS
BUREAU OF RESEARCH AND PLANNING
DIVISION OF HIGHWAYS
DEPARTMENT OF PUBLIC WORKS & BUILDINGS
U.S. DEPARTMENT OF COMMERCE
BUREAU OF PUBLIC ROADS
LEGEND

STORY OF IROQUOIS COUNTY, ILLINOIS

In the eastern portion of Illinois, between the two large cities of Kankakee and Danville, lie the level, fertile, productive farms of Iroquois County, one of the leading agricultural counties of the great Wheat Belt in this section of the Prairie State. It is also part of that much vaster, and world's largest, agricultural empire, the Midwest, often called the Bread Basket of America.

Although some manufacturing is done in the city of Watseka, the county's seat of justice, yet it is of minor consequence in comparison to Iroquois County's huge agricultural output. In 1950 more than 37 per cent of the county's total number of employed persons were engaged in farming and stock raising, while 10.9 per cent were engaged in manufacturing. In 1949 the value of all farm products sold (crops, livestock, poultry, dairy products) was $31,342,000, while the value of manufactured goods sold was $3,378,000.

Already served by many leading railroads, trucking lines and important federal and state highways (including historic State I), Iroquois County is also distinctive for its numerous airports and landing strips --- a sign of its ready adaptability to the modern Air Age. Among its outstanding fields are the Watseka, Gilman, Classen, Disoway and Milford airports. With the exception of Cook and St. Clair counties, few counties in Illinois possess such a group of airports as may be found in Iroquois.

INDIAN OCCUPATION

When the first white settlers came to what is now Iroquois County, they found in the region scattered villages of Kickapoo and Pottawatomie redmen. Mostly, these wigwam camps were located along the Iroquois River, which winds through the northwest portion of the region and which gives its name to the present county. Although the Indians of central Illinois agreed to move westward beyond the Mississippi River after their chiefs signed the Treaty of Edwardsville in 1819, many of them were laggard in carrying out the terms of the treaty. There were still quite a few Kickapoo and Pottawatomie villages in the region when Iroquois County was organized in 1833, but the redmen of these villages were friendly and lived almost entirely among themselves.

FIRST SETTLER

It appears there were enough Indians left in the locality when Illinois became a state in 1818 as to justify the appearance there, that same year, of

an energetic and astute fur trader named Gurdon S. Hubbard. He was afterwards to become an important figure in the history of eastern Illinois and of Chicago.

At first an employee of the American Fur Company, the great fur-trading organization founded by John Jacob Astor, Gurdon Hubbard came into eastern Illinois as an agent for that company. It was in 1821, three years after his arrival, that he built a log cabin on the Iroquois River at the future site of Watseka. Today, the spot where this cabin stood is marked by an historical tablet explaining that Hubbard was the first white settler of Iroquois County.

"WINNEBAGO SCARE" OF 1827

In time, Hubbard's pack horses appeared so frequently on an old Indian trail between Danville and Chicago that the roadway soon came to be known as "Hubbard's Trail." And this was the trail Gurdon Hubbard used on his famous, Paul Revere-like exploit at the beginning of the "Winnebago Scare" of 1827.

It all began when early settlers of northern Illinois, including what few were then living in future Iroquois County, became alarmed over a threatened uprising of the Winnebago tribe of Indians in upper Illinois and lower Wisconsin. When word was brought to Fort Dearborn, at Chicago, that the Winnebagoes were believed to be on the warpath, Gurdon S. Hubbard, who happened to be in Chicago that day, quickly mounted his horse and headed south for Danville to sound the alarm.

With rumors still warm in his ears that the Indians were about to stage another massacre at Chicago, one like the Fort Dearborn Massacre in the War of 1812, Hubbard hurried southward over the route that was known as "Hubbard's Trail." He reached Danville a day or two later, spread the alarm, organized a militia company of men from both Vermilion and future Iroquois counties, and once more was on the Hubbard Trail, speeding northwards to save the settlers around Fort Dearborn.

At Fort Dearborn, which had not been occupied by federal troops for several years, the "Vermilion County Battalion" stood guard for seven or eight days. When the "scare" failed to develop into a general Indian war, Hubbard and his mounted men returned to Danville --- but not before they had been treated to generous portions of whiskey by the grateful settlers of Chicago.

THE "BUNKUM" SETTLEMENT

About 1830 the enterprising Gurdon Hubbard built another log trading post on the Iroquois River, this one closer to the Indiana boundary line than the cabin he had constructed earlier at the future site of Watseka. When a few others settled near this second Hubbard cabin, the little settlement, for some reason, came to be known as "Bunkum." Located on the south bank of the

Iroquois River, the settlement continued to be called Bunkum even after it was organized into a village bearing the name of Montgomery.

In time another settlement grew up nearby and this was called Concord. But both Montgomery and Concord were still linked together under the name of Bunkum in the minds of many people throughout the countryside, even though Montgomery had been designated county seat when Iroquois County was organized in 1833. By 1865, when the county seat was moved to Watseka, both Montgomery and Concord were declining and a new settlement was emerging on the north bank of the Iroquois, just opposite the old villages.

When the Big Four Railroad was built through here in 1874, it erected a station in the new settlement, and, to end the confusion in names, called it "Iroquois" after the river on which it was located. Four years later, the old community of Concord incorporated under the new name of Iroquois. Today, Iroquois has a population of 232 and is the only village in Concord Township.

EARLY ARRIVALS

Among the earliest settlers who built cabins around the Hubbard trading post at Bunkum were the Ferry, Cartright, Thomas, Newcomb and Miller families. About the same time that Hubbard built his trading post here, another settlement was made in the area that now is the village of Milford, just south of Watseka. Some of the earliest residents of the Milford site were the Hill, Rush, Miles, Pickell, Cox, Moore, Parker and Stanley families. Today, Milford is a thriving town of 1,648 population. It is situated on the Chicago & Eastern Illinois Railroad and on State I. The town is the principal community of Milford Township.

IROQUOIS COUNTY ORGANIZED

Just before Iroquois County was organized, its territory was part of Vermilion County. But following the close of the Black Hawk War of 1832, a demand arose from citizens in the north portion of Vermilion for the organization of a new county. They asserted there were enough residents in the region about the Iroquois River to form a new county, and, besides, they felt that Vermilion's county seat, Danville, was too far from their homes.

As a result of this demand, petitions were soon in circulation. When enough signatures had been obtained, the matter was taken before the Illinois state legislature, and, as a consequence, Iroquois County was created on February 26, 1833. It was named after the river which flows through its northwest portion. The enabling act for the creation of the county was signed by Governor Joseph Duncan.

CHICAGO-VINCENNES STATE ROAD

With the new county now organized, its first county seat was established at the village of Montgomery, since replaced by the village of Iroquois. But the formation of a new county in his territory did not seem to make any great impression on Gurdon Hubbard. For in that same year he sold out his merchandising interests to his brother-in-law, Dr. William Fithian, of Danville, and moved northward to the log settlement of Chicago.

Comparing Danville to Chicago, the pioneer fur trader, in a letter to his brother-in-law a month later, said: "So far, I have no regret for having moved to the smaller town of Chicago." As it happened, however, Gurdon Hubbard became one of the first great merchants, and one of the founding fathers, of the Prairie State's metropolis on Lake Michigan.

About the same time that Iroquois County was organized, the Illinois state government began to improve the old Hubbard Trail, extending it southward to a point opposite Vincennes, Indiana. This later became known as the Chicago-Vincennes State Road, and was much used by Indiana and Illinois farmers on their way to and from Chicago. As this state road passed through the center of Iroquois County, there soon grew up a village where the road crossed over the Iroquois River. It was given the name of Middleport. In time Middleport became one of the most prosperous villages in the county.

PIONEER FRENCH SETTLEMENTS

In Iroquois County today are two small villages which had their beginnings as French settlements during pioneer times. These are Papineau and L'Erable. They were founded in the early 1840's by French-Canadians from Bourbonnais, in nearby Kankakee County, considered the "mother colony" of all French-Canadian villages in this part of Illinois.

Bourbonnais was founded by Noel La Vasseur, partner of Gurdon S. Hubbard in various fur-trading ventures. It was La Vasseur who brought many French-Canadians to his trading post at Bourbonnais, and these afterwards went out and established new settlements in Kankakee and Iroquois counties. Today, French is still spoken in some of the old homes of Papineau and L'Erable.

MILFORD LAID OUT

Soon after Iroquois County was organized, William Pickerel arrived and built a grist mill near the ford where the Hubbard Trail crossed Sugar Creek. Then, in 1836, he platted a townsite here and this became the Milford of today. This early community grew steadily in population and in 1874 was incorporated as a village. Today, it has a population of 1,648. Near it is Milford Airport, one of the best of the numerous Iroquois County landing fields. The village is

located on the Chicago & Eastern Illinois Railroad and on State I. It is the principal community of Milford Township, which has a total population of 2,426.

CISSNA PARK

In the south portion of the county lies the village of Cissna Park, founded during pioneer times by members of the Apostolic Church, a faction of the original Amish sect. This faction is sometimes called New Amish. From *Illinois: A Descriptive and Historical Guide* we learn that Samuel Frolich, a former minister of the Reformed Church in Argau, Switzerland, was the founder of the New Amish group.

As with the original Amish, members of the Apostolic Church wear plain dark clothing, lead simple lives, devote themselves entirely to agriculture and household duties, and remain aloof from non-member neighbors. The men are bearded, but do not have mustaches. There are no ornaments in their bare, frame churches, and the singing of the congregation is without accompaniment.

Today, the village of Cissna Park has a population of 660. It is located on the Chicago & Eastern Illinois Railroad and on State 49. The village is the only community in Pigeon Grove Township, which has a total population of 1,146.

WATSEKA BECOMES COUNTY SEAT

One of the most important factors in the economic development of Iroquois County were the first railroads built through it in the 1850's and 1860's. With the coming of the "steam" roads, many new villages and towns were platted along the rights-of-way of this new form of transportation. Most of these villages and towns have survived to the present.

It was just after the completion of the Toledo, Peoria & Western Railroad in 1860 that a new townsite was platted on it at a point where the road came nearest the Iroquois River and where it intersected the old Hubbard Trail, which then was called the Chicago-Vincennes State Road. This new town was named South Middleport, as it lay just south of the earlier village of Middleport.

Thus situated on a railroad and an important highway, South Middleport soon was a booming community. By 1865, it had grown so rapidly and become so influential that it was designated the new county seat of Iroquois County. And in that same year its name was changed to "Watseka."

In this way was born the city of Watseka, which still is Iroquois County's seat of justice and which today is the county's largest community, with a 1950 population of 4,235. It is located in almost the geographical center of the county at the intersection of the Toledo, Peoria & Western and the Chicago & Eastern Illinois railroads and on State I (old Hubbard Trail).

NAMED AFTER "WATCH-E-KEE"

According to *Illinois: A Descriptive and Historical Guide* published in 1939, Watseka was named in honor of Watch-e-kee, an Indian maiden who became the wife of Gurdon S. Hubbard, fur trader and first settler of Iroquois County. At that early day it was not unusual for fur traders to acquire Indian wives; it was frontier country then and white women were in the minority.

It appears that in marrying Watch-e-kee, Hubbard not only acquired a wife but obtained greatly increased prestige among the Pottawatomie Indians of eastern Illinois; the redmen with whom he traded. For Watch-e-kee was a niece of Chief Tamin, regional headman of the Pottawatomies. But when, two years later, Hubbard gave up the Indian trade hereabouts and prepared to leave for Chicago, he also gave up his Indian wife.

At a later date, Hubbard said: "Our separation was by mutual agreement, because I was about to abandon the Indian trade." Afterwards, Watch-e-kee became the wife of Hubbard's partner, Noel La Vasseur, who, we remember, was the founder of Bourbonnais. Watch-e-kee finally came to the end of her days in 1878 on a Pottawatomie reservation in Kansas.

COUNTY COURTHOUSE

One year after Watseka became county seat (which was also one year after the close of the Civil War), a new courthouse was built in the town. It was completed in 1866 and is still serving the county today. The building, located in the central business district of Watseka one block west of State I, is a two-story edifice of brick construction with stone trim. In design it follows the architectural fashion of the time --- that of a mansard roof surmounted by an ornate cupola. The building was designed by C. B. Leach, a well-known architect of the period, at a cost of $28,000. Here are housed the rooms of the Board of County Commissioners and the Circuit Court as well as the offices of the sheriff, coroner, assessor, recorder, treasurer and surveyor.

COURTHOUSE MUSEUM

One room in the Iroquois County Courthouse is devoted to a museum of relics, historical objects and heirlooms of the county's past. Here may be seen artifacts removed from a few hills made by the prehistoric mound-builders of the region, many relics of the Kickapoos and Pottawatomies who once lived in the county, numerous household articles from pioneer cabins, objects relating to the Civil War, rare old photographs, and memorabilia of the first and second World Wars. The museum is open from 9 to 4 each weekday.

SHELDON ESTABLISHED

Typical of the early "railroad towns" of Iroquois County is Sheldon. It originated in 1860 as a switching point on the then new Toledo, Peoria & Western Railroad, one of the first railroads in the county. A settlement soon grew up around the switching point and finally this became the town of Sheldon, named after one of the directors of the Toledo, Peoria & Western Railroad. After it became an important shipping point for grain, Sheldon saw the construction of a 1,200,000-bushel terminal grain elevator on the railside adjoining the town. Today, Sheldon is a thriving community of 1,114 population. It is located near the Indiana state line on US highways 24 and 52 and on the Toledo, Peoria & Western and the New York Central railroads. It is the principal community of Sheldon Township, which has a total population of 1,669.

ANOTHER "RAILROAD TOWN"

When Porter Martin came from Vermont in early times and settled in what is now Martinton Township, he had no idea, it is certain, that a town would be named after him in later years. But such was to be the case. Almost immediately after the Chicago & Eastern Illinois Railroad was built through Iroquois County in 1871, a townsite was platted near the place where Porter Martin had earlier settled, and this was named after him. It soon became an important shipping point on the new railroad. Today, Martinton has a population of 292. It is the only community in Martinton Township, which has a total population of 1070.

STATE HIGHWAY I

With the coming of the Auto Age, what was originally the Hubbard Trail and later the Chicago-Vincennes State Road, became the State I of today. As is generally known, this is now one of the most important highways in Illinois, running straight south from Chicago and through such leading east Illinois cities as Kankakee, Watseka, Danville, Paris, Mount Carmel, Carmi and Harrisburg. It finally comes to an end at the Ohio River, near historic Cave-in-Rock. State I is the main highway through Iroquois County, and serves as one of the county's principal outlets for the agricultural products of the region.

PUBLIC HUNTING GROUNDS

Of particular interest to sportsmen in not only Iroquois County but in adjacent territory is the Iroquois County Public Hunting Grounds, a 2,077-acre game preserve in the eastern portion of the county near the village of Donovan. Each fall, during the hunting season, sportsmen gather here from all directions and indulge in their favorite pastimes. During this period Donovan becomes something of a hunter's capital.

IROQUOIS COUNTY TODAY

On the basis of the latest U.S. census figures, Iroquois County in 1950 had a total population of 32,348 --- which in population rank placed it 861st among the 3,103 counties of the United States. With a land area of 1,122 square miles, its density of population per square mile was 29 inhabitants, Its principal city and county seat, Watseka, had a population of 4,235 --- an increase of 13.1 per cent over the 1940 figure.

Of the county's total population, 14,813 were classified as rural non-farm residents, 13,300 as rural farm residents, and 4,235 as urban residents (all of whom lived in Watseka). In 1950 there were 3,406 infants in the county under five years of age, 3,526 persons sixty-five years old and over, and the median age was given as 31.9 years. In that same year there were 20,847 potential voters in the county.

Under the heading of vital statistics, there were 689 births in that same year, as well as 324 deaths (including 14 infants), and 337 marriages were performed. The total number of families (two or more persons related by marriage or blood) was 8,290, and the median income of all of these families was given as $2,755. The figures showed further that 30.1 per cent of all families had an income of less than $2,000 in 1950, while 16.0 per cent had an income of $5,000 or more.

In the field of education, there were 5,965 young persons in the county between the ages of seven and seventeen years (school age). Of this total, 4,030 youngsters (or 96.8 per cent) between the ages of seven and thirteen were enrolled in primary schools, and 1,580 young persons (or 87.8 per cent) between the ages of fourteen and seventeen were enrolled in high schools. Of all persons in the county twenty-five years old and over, the figures showed they completed 8.9 median school years. There were 5.6 per cent who completed less than five grades, and 31.8 per cent who completed high school or college training.

The potential labor force in the county in 1950 --- persons fourteen years old and over --- amounted to 23,907. Actually employed, however, were 11,956, of which 80.3 per cent were males and 20.0 per cent females. Of the total number of employed, 4,672 were engaged in agriculture, 1,897 in retail and wholesale trade, 1,280 in manufacturing, 771 in construction, 785 in professional and related services, 746 in transportation, communication and other public utilities, 507 in business and personal services, 181 in finance, insurance and real estate, and 11 in mining. The labor figures were summed up by showing that 37.8 of all employed persons in the county were engaged in agriculture, while 10.9 were engaged in manufacturing.

In 1950, there were 10,297 dwelling units in Iroquois County, while in 1940 there were 9,478. The median number of rooms per unit was given as 7.0. More than 89 per cent were one-dwelling unit detached structures, and 54.4 per

cent had hot running water with private toilet and bath. The housing figures showed further that 57.4 per cent of the units were owner-occupied, 48.0 per cent had central heating, 86.5 per cent had mechanical refrigerators and 97.2 had radios. Of the total number of non-farm dwelling units (6,670), the median value of these was given as $5,670. The median gross monthly rental of renter-occupied houses was given as $41.79.

In 1948 (when the last business census was taken), there were 449 retail stores in the county, and these grossed $29,196,000 in sales. The largest number of retail establishments were eating and drinking places, which totaled 92 and which grossed $2,215,000 in sales. The second largest group were food stores (85), which grossed $6,130,000 in sales.

In the field of wholesale trade, Iroquois County had 87 wholesale establishments in 1948, and the sales for that year amounted to $43,403,000. In that same year, also, there were 122 establishments which came under the heading of personal, business and repair services, and these had receipts in the amount of $1,042,000. As for manufacturing, there were 22 factories which employed 955 persons and which manufactured goods and articles amounting to $3,378,000.

As was previously stated, Iroquois County is an agricultural locality. Census figures show there were 3,526 farms in the county in 1950, and of this total 3,375 were classified as commercial farms. The average value of land and buildings per farm for all farms was given as $43,883. In 1949 (when such figures were last obtained and which was four years after the end of World War II) the value of all farm products sold (crops, livestock, poultry, dairy products) was $31,342,000. In that same year, farm expenditures amounted to $2,261,000 for livestock and poultry feed, and $1,551,000 for hired labor.

ILLINOIS STATE CAPITOL



IROQUOIS COUNTY COURT HOUSE, WATSEKA

State Forests and Game Preserves

Iroquois County Public Hunting Grounds. Near Donovan. 2,077 acres.

Airports

Gilman Airport – ½ mile north of Gilman State Route 30.

Classen Field – ½ mile south of Danforth and ¼ mile west.

Watseka Airport – 1 mile west of Watseka, US 24.

Disoway Airport – 2 miles south of Darrow, State Route 9B.

Milford Airport – ¼ mile north of Milford, State Route 1.

Picnic Grounds and Roadside Tables

1 mile west of Pittwood, off State Route 1.

CITY OF WATSEKA

Principal city and seat of Iroquois County is Watseka, with a 1950 population of 4,235 --- and increase of 13.1 per cent over its 1940 population. Parts of Middleport and Belmont townships were annexed to Watseka in 1946, 1947 and 1948. An unofficial estimate places the 1954 population of the city at 4,500. It is the center of a retail trading area locally estimated at 28,744 population.

Situated thirty-eight miles south of Kankakee and fifty miles north of Danville in a level, fertile farming region, Watseka is served by the Chicago & Eastern Illinois and the Toledo, Peoria & Western railroads and by US 24 and State I. It is mainly a residential community, but a number of manufacturing plants are located here --- the Western Condenser Company, Consolidated Dairy Company, Ainsworth Pure Ice Company, Watseka Dairy Products Company, Hemb & Martin Company and Narco, Inc.

In 1948 the city had 78 retail stores which grossed $9,957,000 in sales. Most of these were food, eating and drinking, wearing apparel and automotive establishments. Among retail stores here are branches of such national chains as J. C. Penney, A&P and Grab-It-Here.

ARTESIA TOWNSHIP

BUCKLEY

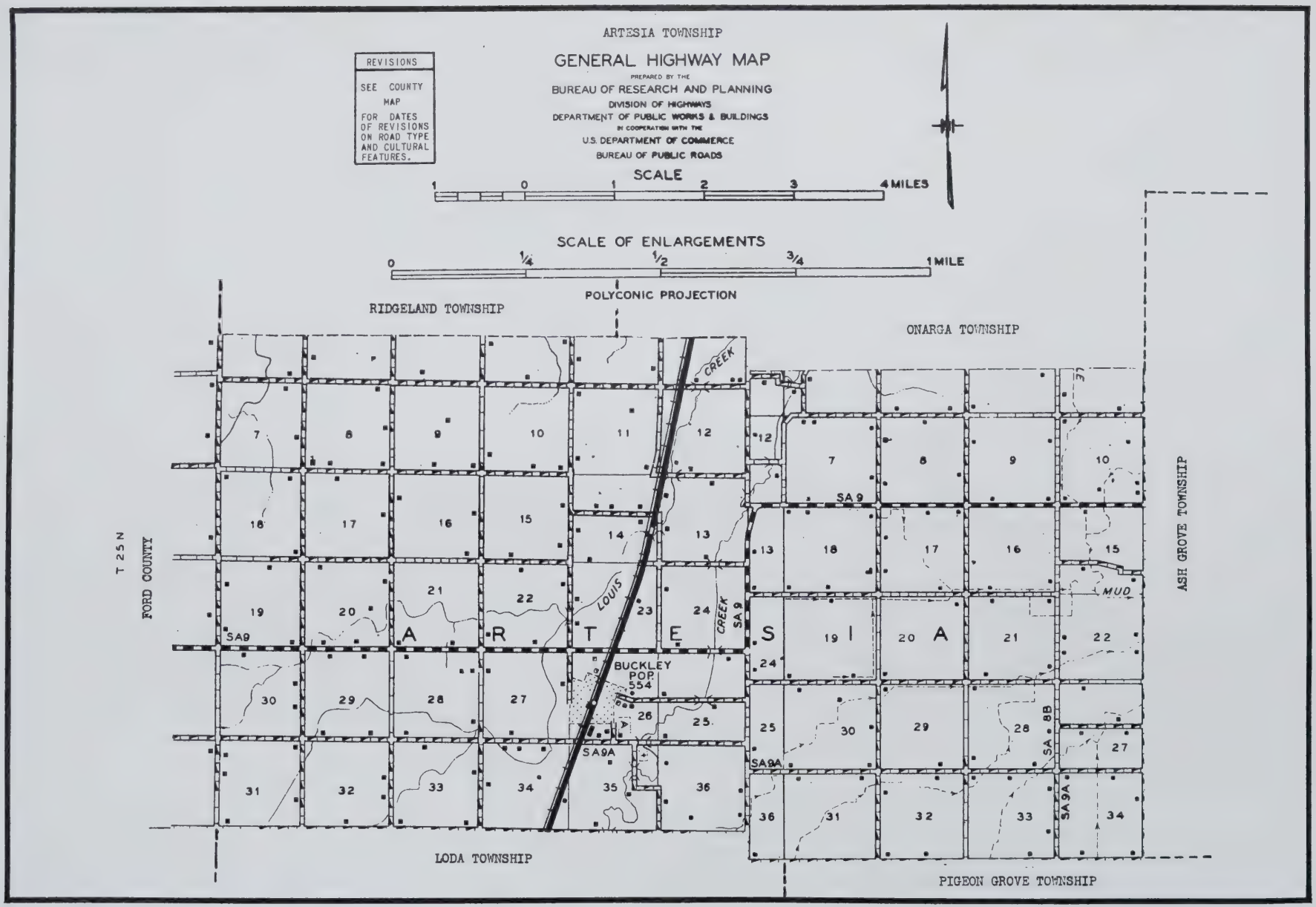
ARTESIA TOWNSHIP
GENERAL HIGHWAY MAP
PREPARED BY THE
BUREAU OF RESEARCH AND PLANNING
DIVISION OF HIGHWAYS
DEPARTMENT OF PUBLIC WORKS & BUILDINGS
IN COOPERATION WITH THE
U.S. DEPARTMENT OF COMMERCE
BUREAU OF PUBLIC ROADS
REVISIONS
SEE COUNTY MAP FOR DATES OF REVISIONS ON ROAD TYPE AND CULTURAL FEATURES.
SCALE
1 0 1 2 3 4 MILES
SCALE OF ENLARGEMENTS
0 1/4 1/2 3/4 1 MILE
POLYCONIC PROJECTION
RIDGELAND TOWNSHIP
ONARGA TOWNSHIP
ASH GROVE TOWNSHIP
FORD COUNTY
T 25 N
LODA TOWNSHIP
PIGEON GROVE TOWNSHIP
ARTESIA
BUCKLEY
POP 554
LOUIS CREEK
MUD CREEK
SA 9
SA 9A
SA 8B



BUCKLEY

In the southwest corner of Iroquois County lies the incorporated village of Buckley, which in 1950 had a population of 554. In addition to a number of retail and service establishments, the village has a postoffice and banking facilities. It is located on the Illinois Central Railroad and on US 45. Buckley is the only community in Artesia Township, which has a total population of 1,408. The township is entirely devoted to agriculture.

General Insurance

Farm Loans

To buy or sell any farm in this atlas, see

JOHN C. BRADSHAW & SON, REALTORS
FARM LAND MERCHANTS

"If You Deal With Us You Get Results"

JOHN C. BRADSHAW
Buckley, Illinois
Phone 3641

ROBERT J. BRADSHAW
Onarga, Illinois
Phone 318

BUCKLEY STATE BANK

ESTABLISHED 1920

Buckley, Illinois

PHONE 2021

MEMBER
FEDERAL DEPOSIT INSURANCE CORPORATION

HERIOT & MILLER

Allis Chalmers and New Idea

Farm Equipment

COMPLETE PARTS AND SERVICE

CLIFTON, ILL. **PHONE 101**



ST. JOHNS LUTHERAN CHURCH Buckley
City Built 1916

BUCKLEY CEMETERY Buckley



BUCKLEY-LODA HIGH SCHOOL & BUCKLEY
GRADE SCHOOL Buckley



DRAKE SCHOOL Buckley
Rt. 1 Dis. 198



HIGH & GRADE SCHOOL Buckley
Dist. 244

AHLDEN, CLARENCE
Rt. 2

Cissna Park
160 acres

ALDEN, CLARENCE
Rt. 2

Cissna Park
160 acres



ARENDS, LAWRENCE
Rt. 1

Buckley
60 acres

ARKENBERG, WILLIM
Rt. 2

Cissna Park
160 acres

ARTHUR WEBER
Rt. 1

Buckley
214 acres

BABB ESTATE
Rt. 1

Thawville
320 acres

BAILEY, LaFORCE
Rt. 1

Buckley
366 acres

BALK, WM. E.
Rt. 1

Buckley
104 acres

BAME, LOU
Rt. 1

Buckley
160 acres



BLANCK, WALTER
Rt. 1

Buckley
107 acres

BENSON, ELIZABETH

Buckley
160 acres

BLANK, EDNA
G. D.

Buckley
66 acres



BLANCK, ALBERT
Box 184

Buckley
160 acres

BOTHWELL, JENNIE
Rt. 1

Buckley
160 acres

BLANCK, CECIL L.
Rt. 1

Buckley
160 acres



BRUENS, A. H. & SONS
Rt. 2 Prairie Dell Farms

Cissna Park
200 acres

BUSHMAN, HENRY
Rt. 1

Buckley
160 acres

CLUVER, BERTHA MRS.
Rt. 2

Cissna Park
160 acres



CARMAN, BERT
Rt. 1

Buckley
138 acres

CLUVER, WILLIAM F.
Rt. 1

Onarga
160 acres

CARMAN, BERT
Rt. 1

Buckley
230 acres

COLE, W. G.
Rt. 1

Onarga
200 acres

CILDNER, GEORGE
Rt. 1

Cissna Park
160 acres

COLEMAN JOHN
Rt. 1

Buckley
120 acres

COLTEAUX, DR. J. A.
Rt. 1

Buckley
240 acres

DUIGNAN, ANNA & VIOLA
Rt. 1

Buckley
184 acres

COWLTAS, MRS. MATTIE
Rt. 1

Buckley
160 acres

EBY, MRS. CHAS.
Rt. 1

Onarga
120 acres



DIPPEL, FRANK L.
Rt. 1

Buckley
160 acres

EISENMAN, CHRIS
Rt. 1

Buckley
80 ccres

DIPPEL, GEORGE
Rt. 1

Buckley
120 acres



EISKAMP, LOUISE R.
Rt. 1

Buckley
80 acres

ERNEST, ELMER
Rt. 1

Buckley
120 acres

FENCKEN, CLARA

Cissna Park
160 acres

EVERSOLE, JOHN
Rt. 1

Buckley
120 acres



FENKEN, CLARA
Rt. 1

Buckley
160 acres

FEHR, EDWARD J.

Buckley
160 acres

ROY L. FLANIGAN ESTATE
Rt. 1

Buckley
200 acres

FENCKEN, CLARA
Rt. 1

Cissna Park
160 acres

FOX, FRANK
Rt 1

Buckley
120 acres

FOX, FRANK & BERTHA
Rt. 1

Buckley
120 acres

GENCEL, JOHN M.
Rt. 2

Cissna Park
120 acres

GLEASON, JOSEPH F.
Rt. 1

Buckley
120 acres



GOOD, WALTER
Rt. 2 Wind Horn Ten

Onarga
160 acres



GROHLER, MRS. ARTHUR
Rt. 1

Buckley
80 acres

GRONEWOLD, MRS. WILLIAM
Rt. 1

Buckley
105 acres



GROVE, ROBERT B.
Rt . 1

Buckley
330 acres



GRUBE, MRS. CAROLINE
Rt. 1

Buckley
160 acres

HARTKE, M. L.
Rt. 1

Buckley
160 acres



HARTKE, HARRY
Rt. 1

Buckley
120 acres

HARTKE, ELMER W.
Rt. 1

Buckley
120 acres

HARTKE, AMIEL
Rt. 1

Buckley
160 acres

HARSHBAGER, LEE
Rt. 1

Buckley
80 acres

HARLAND, RAY
Rt. 1

Buckley
160 acres

HALE, MRS. BERNICE
Rt. 1

Buckley
80 acres

GUDEMAN, EMANUEL
Rt. 1

Buckley
170 acres

HARTKE, MINNIE L.
Rt. 1

Buckley
167 acres

HARTSHORN, MYRA
Rt. 1

Buckley
320 acres

HARTSHORN, MRS. MYRA S.
Rt. 1

Buckley
320 acres

HARWEGER, MRS. BERTHA
Rt. 2

Cissna Park
80 acres

HAWKINS, TED
Rt. 1

Buckley
160 acres

HENDRINHS, LEO
Rt. 1

Buckley
160 acres



HILGENDORF, MARTIN
Rt. 1

Buckley
68 acres

HOHENBACK, VERNON
Rt. 1

Buckley
160 acres

HOPMAN, HERMAN
Rt. 2

Buckley
160 acres

HOPPE, FRED
Rt. 1

Cissna Park
120 acres

ILSE, MRS. DORA
Rt. 1

Buckley
240 acres



IROQUOIS SERVICE BULK PLANT
City

Buckley

JANSSEN, HENRY
Rt. 1

Buckley
240 acres



JANSSEN IMPLEMENT CO.
City Case Sales & Service

Buckley

JANSSEN, JOHN
Rt. 1

Buckley
80 acres

JANSSEN, JOHN
Rt. 1

Buckley
100 acres

JANSSEN, LEN
Rt. 1

Buckley
120 acres

JANSSEN, LOUIS P.
Rt. 1

Buckley
80 acres

JANSSEN, WEERT
Rt. 1

Buckley
Harold Beckley Tennant 160 acres



JOHNSON, HANK
Rt. 1

Buckley
120 acres

JOHNSON, JOE M.
Rt. 1

Buckley
150 acres

JOHNSTON, HENRY K.
Rt. 1

Buckley
160 acres

JOHNSTON, RICHARD
Rt. 1

Buckley
160 acres

KAUFMAN, MARK
Rt. 1

Buckley
120 acres

KAUFMAN, LORENCE
Rt. 1

Buckley
120 acres

KOTTKE, EDWIN A.
Rt. 1

Buckley
160 acres

KOTTKE, LEO
Rt. 1

Buckley
230 acres

KOTTKE, WALTER J.
Rt. 1

Buckley
160 acres

KRUMWIEDE, ADOLPH SR.
Rt. 2

Cissna Park
160 acres

KRUMWIEDE, DELMAR A.
Rt. 1

Buckley
80 acres

KRUMWIEDE, F. P.
Rt. 1

Buckley
160 acres

KRUMWIEDE, MARTIN
Rt. 2

Onarga
160 acres

KRUTZ, ANNA
Rt. 1

Buckley
160 acres

LEWIS, MINNIE
Rt. 1

Buckley
200 acres

KUHLMAN, JOHN H.
Rt. 1

Onarga
160 acres

LIETZ, FRED W.
Rt. 1

Buckley
240 acres



LAWRENCE, JESSE W.
Rt. 1

Thawville
200 acres



LUEBCHOW, EDGAR
Rt. 2

Onarga
160 acres

LEE, VERNON
Rt. 1

Buckley
160 acres

LUEBCHOW, MRS. WILBUR
Rt. 1

Onarga
160 acres

LUEBCHOW, MRS. WILBUR
Rt. 1

Onarga
100 acres

LUSTFELDT, JULIUS C.
Rt. 1

Buckley
125 acres



LUSTFELDT, ED
Rt. 1

Buckley
160 acres

LUSTFELDT, OTTO
Rt. 1

Buckley
160 acres

LUSTFELDT, EDWARD
Rt. 1

Buckley
160 acres



LUXTON, ESTHER
Rt. 1

Buckley
80 acres

LUSTFELDT, HENRY
Rt. 1

Buckley
160 acres

LYON, CHAS, WALTER & HARRY
Rt. 1

Buckley
280 acres

MANN, MRS. ELLA M.
Rt. 1 Morris, Frank, opr.

Buckley
120 acres

ROBERT J. McCLAVE ESTATE
Rt. 1

Buckley
160 acres

MARTIN, JOSEPH M.
Rt. 1

Buckley
160 acres



MILLER, MRS. BESSIE
Rt. 1

Buckley
80 acres

MARKWALDER, ARTHUR
Rt. 1

Buckley
160 acres



HAROLD MORGAN ESTATE
Rt. 1

Buckley
184 acres

MARKWALDER, LESLIE
Rt 1

Buckley
120 acres

NIEMANN, ELMER
Rt. 1

Buckley
160 acres

NIEMANN, LEO
Rt. 1

Buckley
133 1/3 acres

NORTON. L. J.
Rt. 2

Cissna Park
240 acres

OLSEN, MRS. FERN
Rt. 1

Thawville
160 acres

OLSON, MRS. FERN E.
Rt. 1

Buckley
80 acres

OLSON, CORA
Rt. 1

Buckley
200 acres



OLSON, HARRY
Rt. 1

Thawville
220 acres

OLSON, P.
Rt. 1

Buckley
120 acres



ONKEN, GEORGE
Rt. 1

Buckley
80 acres



ORR, LESLIE LYLE
Rt. 1

Buckley
320 acres

PATZMAN, HOMER
Rt. 1

Buckley
320 acres

PERKINSON, MILTON
Rt. 1

Onarga
80 acres

PATZMAN, HOMER
Rt. 1 Elroy W. Schumacher

Buckley
160 acres



PERKINSON, PERCY
Rt. 1

Buckley
240 acres

RANKIN NELLIE
Rt. 1

Buckley
120 acres

PERKINSON, RUSSELL
Rt. 1

Buckley
240 acres

RANKIN, NELLIE A.
Rt. 1

Buckley
200 acres

RANKIN NELLIE A — Buckley
Rt. 1 Dewey & Donald Stinebring — 480



RASCHER, HENRY — Buckley
Rt. 1 — 160 acres



REDENIUS, WALTER — Buckley
Rt. 1 — 100 acres



RICHARDSON, FRED — Onarga
Rt. 1 — 160 acres

RIECHES, HENRY — Cissna Park
Rt. 2 — 120 acres

RIECHES, HENRY — Cissna Park
Rt. 2 — 160 acres

RIECHS, MATILDA — Cissna Park
Rt. 1 — 120 acres

RASLER, ROLAND & NICHOLS, MRS. GENE
Rt. 2 — Thawville — 327½ acres

RONMA, HERMAN
Rt. 1

Buckley
120 acres



SATTERFIELD, W. F.
Rt. 2

Cissna Park
80 acres

RUPERT, MRS. L. S.
Rt. 1

Buckley
160 acres

SCHAFER, MRS. MILDRED
Rt. 1

Buckley
160 acres

RUPERT, MRS. L. S.
Rt. 1

Buckley
344 acres

SCHAP, WILLIAM
Rt. 1

Buckley
80 acres

RUPERT, MRS. L. S.
Rt. 1 Lorenz F. Krumwiede, opr.

Buckley
344 acres



SCHARLOW, WILLIAM
Rt 1

Buckley
160 acres

SCHEIWE, EDWIN
Rt. 1

Buckley
100 acres

SCHEIWE, EWALD
Rt. 1

Buckley
160 acres



LEANDER SCHNURR ESTATE
Rt. 1

Onarga
160 acres

LEANDER SCHNURR ESTATE
Rt. 1

Onarga
161 acres

SCHUMACHER, CARL
Rt. 1

Buckley
240 acres

SCHUMACHER, HENRY SR.
Rt. 1

Onarga
120 acres

SCHUMACHER, JOHN SR.
Rt. 1

Onarga
120 acres

SCHUMACHER, WALTER
Rt. 2

Onarga
120 acres

SEGGEBRUCH, ALBERT
Rt. 1

Onarga
73 acres

SEGGEBRUCH, CLARENCE
Rt. 2

Cissna Park
240 acres

SEGGEBRUCH, EMILIE
Rt. 2

Onarga
120 acres



SEGGEBRUCH, EMELIE
Rt. 2

Onarga
120 acres



SEGGEBRUCH, ESTER & CARLOS
Rt. 1

Buckley
160 acres



SHARP, WILLIAM
Rt. 1

Buckley
40 acres

SHERMAN, IDA
Rt. 1

Buckley
160 acres



SIEMS, HENRY
Rt. 1

Buckley
160 acres

FRED SMITH LUMBER CO. Buckley
City

STAMM, ELMER A. Buckley
Rt. 1 166 acres

STEINER, ALBERT Buckley
Rt. 1 Steiner, Isaac 160 acres

STEINER, ALVIN & EMMA Buckley
Rt. 1 160 acres

STEINER, CHRIS Buckley
Rt. 1 200 acres

STEINER, ISAAC Onarga
Rt. 1 120 acres

STEINER, ISAAC J. Buckley
Rt. 1 160 acres

STEPHENS, H. W. Onarga
Rt. 1 314 acres



STERRENBERG, PETER H.
Rt. 1

Buckley
100 acres

SUTTER, ELISABETH
Rt. 1

Buckley
240 acres

STIENMAN, FANNIE F.
Rt. 1

Buckley
120 acres

THOMAS, BERNARD
Rt. 1

Buckley
124 acres

STEINMANN, HENRY
Rt. 1

Buckley
160 acres

TOBECK, RICHARD
Rt. 1

Buckley
130 acres

STROUP, RALPH D.
Rt. 1

Buckley
240 acres



TRUSHEIM, LYLE J.
Rt. 1

Buckley
80 acres

TRUSHIEM, SADIE
Rt. 1

Buckley
240 acres

TROTTER, EDNA
Rt. 1

Buckley
160 acres

TURNER, ESTEL E.
Rt. 1

Buckley
240 acres



VERKLER ESTATE
Rt. 1

Buckley
120 acres

WAGNER, ARTHUR C.
Rt. 1

Buckley
120 acres



WAGNER, L. H.
Rt. 1

Buckley
5 acres



WALDSCHMIDT, CARL
Rt. 1

Buckley
160 acres

WALDSCHMIDT, HENRY M.
Rt. 1

Buckley
200 acres

WALDUR, WILBER
Rt. 2

Onarga
160 acres

WEBER, WALTER,
Rt. 1

Buckley
160 acres

WARNS, SHERBERT
Rt. 2

Onarga
120 acres

WEERTS, ALMA
Rt. 1

Buckley
100 acres



WEBER, ALFRED

Buckley
126 acres



WERTS, JAKE E.
Rt 2

Buckley
229 acres

WEBER, RUPERT
Rt. 1

Buckley
100 acres

WHITE, CHARLES E.
Rt. 1

Buckley
160 acres

WHITE, CHARLES
Rt. 1

Buckley
160 acres

C. U. WILLIAMS ESTATE
Rt. 1

Buckley
160 acres

WHITEHURST, ARCHIE
Rt. 1

Buckley
207¼ acres



C. U. WILLIAMS ESTATE
Rt. 1

Buckley
160 acres



WILLIAMS, C. U. ESTATE
Rt. 1

Buckley
160 acres



C. U. WILLIAMS ESTATE
Rt. 1

Buckley
180 acres

C. U. WILLIAMS ESTATE
Rt. 1

Buckley
160 acres

C. U. WILLIAMS ESTATE
Rt. 1

Buckley
233 acres

WILLIAMS, C. U. ESTATE
Rt. 1

Buckley
300 acres



WRIGHT, ALICE & SELLECK, MARY
Rt. 1

Buckley
160 acres

C. U. WILLIAMS ESTATE
Rt. 1

Buckley
320 acres

YOUNG, BEN
Rt. 2

Cissna Park
240 acres



WILLIAMS, C. U. ESTATE
Rt. 1

Buckley
320 acres

YOUNG, CHRIS
Rt. 2

Cissna Park
140 acres

WOLF, JOHN ESTATE
Rt. 1

Buckley
80 acres

YOUNG, CHRIS & RALPH
Rt. 1

Buckley
200 acres

YOUNG, FRED
Rt. 2

Cissna Park
120 acres

YOUNG, JOSEPH
Rt. 1

Buckley
80 acres

YOUNG, JOE
Rt. 1

Buckley
120 acres

LUTHERAN AND WOODLAWN CEMETERIES Buckley

ASH GROVE TOWNSHIP

WOODWORTH

SCHWER

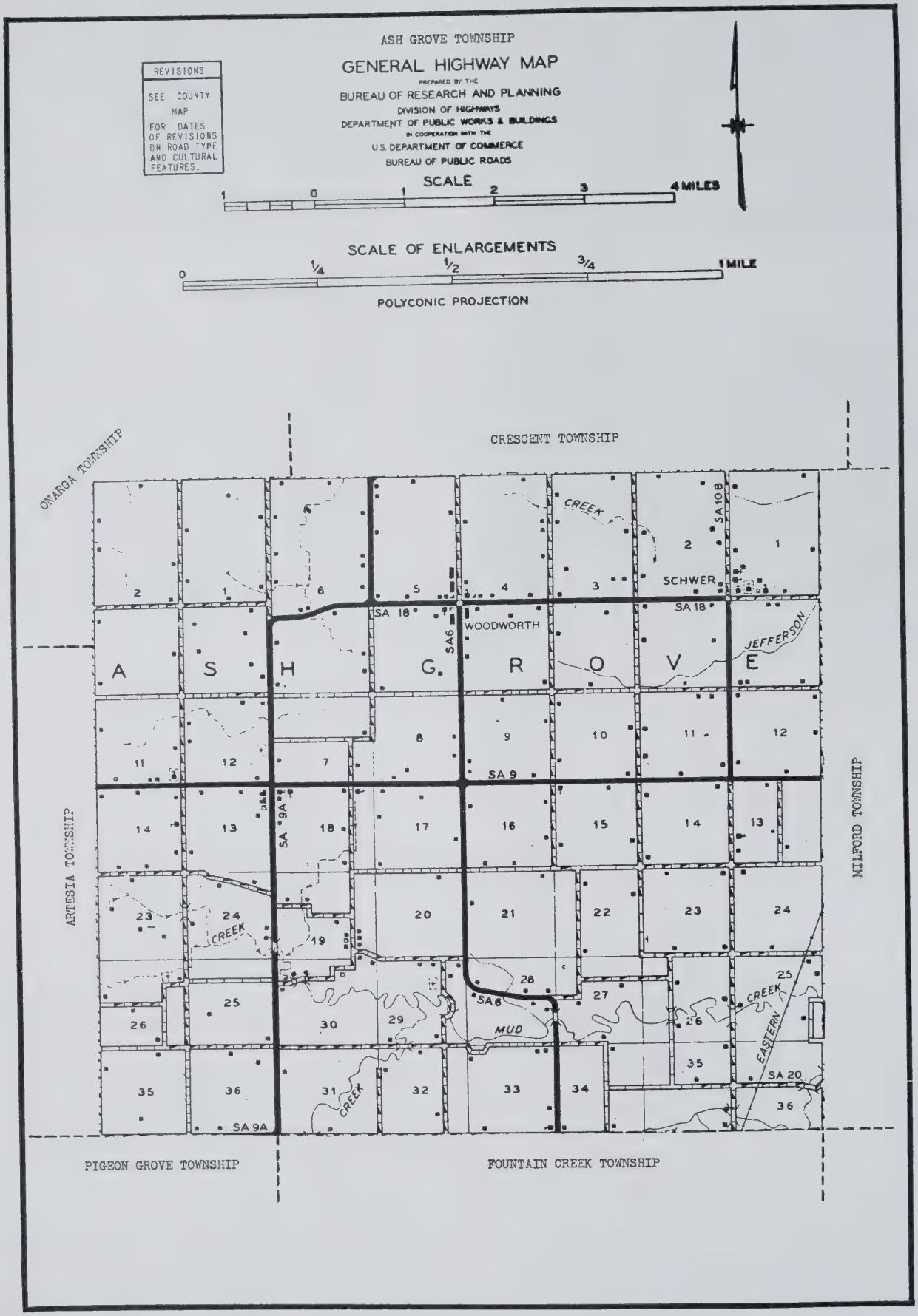
ASH GROVE TOWNSHIP
GENERAL HIGHWAY MAP
PREPARED BY THE
BUREAU OF RESEARCH AND PLANNING
DIVISION OF HIGHWAYS
DEPARTMENT OF PUBLIC WORKS & BUILDINGS
IN COOPERATION WITH THE
U.S. DEPARTMENT OF COMMERCE
BUREAU OF PUBLIC ROADS
REVISIONS
SEE COUNTY MAP FOR DATES OF REVISIONS ON ROAD TYPE AND CULTURAL FEATURES.
SCALE
1 0 1 2 3 4 MILES
SCALE OF ENLARGEMENTS
0 1/4 1/2 3/4 1 MILE
POLYCONIC PROJECTION
CRESCENT TOWNSHIP
ONARGA TOWNSHIP
ARTESIA TOWNSHIP
MILFORD TOWNSHIP
PIGEON GROVE TOWNSHIP
FOUNTAIN CREEK TOWNSHIP
A S H G R O V E
SCHWER
WOODWORTH
CREEK
JEFFERSON
MUD
EASTERN
SA 10B
SA 18
SA 6
SA 9
SA 9A
SA 20

WOODWORTH

Southwest of Watseka, in a fertile farming area, is situated the hamlet of Woodworth, which in 1950 had a population of seventy-five. It is the principal community of Ash Grove Township, with a total population of 1,050. The township is entirely devoted to agriculture and is drained by Jefferson, Mud and and several other creeks.



IMMANUAL LUTHERAN CHURCH Gissna Park

ST. JOHNS LUTHERAN CHURCH AND PARSONAGE Onarga
Rt. 1



ST. JOHNS LUTHERAN CHURCH Milford
Rt. 3

ST. PAULS LUTHERAN CHURCH Woodworth



ST. PAULS PARSONAGE Woodworth

WOODWORTH CHURCH Woodworth

ST. JOHN LUTHERAN SCHOOL Milford
Rt. 3



BRYCE-ASHGROVE COMM. CON. GRADE Milford

ST. JOHNS LUTHERAN SCHOOL Milford
Rt. 3



PLESANT HILL SCHOOL Milford
Closed



ST. JOHNS LUTHERAN TEACHERAGE Onarga
Rt. 1



ST. JOHNS LUTHERAN SCHOOL Onarga
Rt. 1

BRICE-ASHGROVE SCHOOL Milford
Rt. 2 Dist. 284



ST. PAULS LUTHERAN SCHOOL Woodworth
6 acres

ACCORD, DOYWE
Rt. 1

Ash Grove
1 acre

ATORFER, JOHN
Rt. 1 Clifford Hinkle Tennant

Cissna Park
200 acres

ADSIT ESTATE
Rt. 1

Cissna Park
310 acres

BECKMAN, JOHN
Rt. 2

Onarga
160 acres

AHLDEN, RUDOLPH
Rt. 2

Milford
180 acres

BECKMANN, HIDDE
Rt. 2

Onarga
80 acres

ALEXANDER, ANNA
Rt. 2

Milford
160 acres

BEEBE, JOE L.
Rt. 1

Cissna Park
180 acres

BEHRENS, HENRY
Rt. 2

Milford
120 acres

BLAKEN, ED
Rt. 2

Milford
Lot

BEIER, CHRIST
Rt. 2 Reiter, Ed Tennant

Milford
360 acres

BLANCK, HENRY
Rt. 2

Onarga
180 acres

BENNETT, HUBERT
Rt. 1

Cissna Park
80 acres

BOHLANDER, PARKS
Rt. 2 Delbert Bushue Tennant

Milford
240 acres

BEST, MARY
Rt. 1

Cissna Park
120 acres

BOHLMAN, ANNA
Rt. 2

Onarga
97 acres

BOHLMANN, MARGARET
Rt. 2 east

Onarga
97 acres

BRALAG, ELMER

Woodworth

BOHLMANN'S GEN. STORE

Woodworth



BREMER, ARNOLD J.
Rt. 2

Milford
8 acres

BORMAN, HENRY
Rt. 2

Onarga
105 acres

BREMER, JOHN
Rt. 2

Milford
100 acres

BRADEN, RUTH
Rt. 2

Milford
200 acres

BRENNER, PAUL

Cissna Park
160 acres

BREYMEYR, HENRY — Onarga, 160 acres

BUHR, ALBERT, Rt. 3 — Milford, 160 acres

BREYMYER, HOMER, Rt. 1 — Onarga, 160 acres

BRUTLAG, EDWIN A., Rt 2 — Milford, ½ acre

BREYMEYER, WENDELL F., Rt. 2 — Milford, 227½ acres



BRUTLAG, JOHN, Rt. 2 — Milford, 10 acres

BREYMEYER, WILLIAM, Rt. 1 — Onarga, 160 acres

BUHRMESTER, PETA, Rt. 2 — Milford, 80 acres

CASE, LESTER
Rt. 2

Milford
148 acres

CLUVER, GEO.
Rt.

Onarga
160 acres

CLIFTON BROS., JOHN & ROBERT
Rt. 3 In Family over 100 Years

Milford
125

CLUVER, HENRY
Rt. 2

Cissna Park
83 acres

CLUEVER, ELVIN
Rt. 2

Cissna Park
120 acres

DECKER, T.
Rt. 2

Onarga
120 acres

CLUVER, ERNEST
Rt. 1

Onarga
160 acres

DENNIS, ELOUISE
Rt. 1

Onarga
200 acres

DEWEY ESTATE — Cissna Park
Rt. 1

DUBOIS, JOE — Milford
Rt. 2 — 120 acres

DEWEY ESTATE — Cissna Park
Rt. 1 W. W. Strong, opr. — 327½ acres

EARL, MRS. SADIE — Milford
Rt. 2 Carl Geiken, opr. — 160 acres

DRALLE, JOHN — Milford
Rt. 3 — 80 acres

WOODWORTH ELECTRIC SHOP — Milford
Leonard Ecker

DRALLE, JOHN — Milford
Rt. 3 — 80 acres



EGOLE, WILLIAM — Clatonville
80 acres

EHLERS, JOHN C
Rt. 2

Milford
10 acres

EHLERS, JOHN
Rt. 2

Cissna Park
160 acres

EKHOFF, CLARA

Milford
lot

ELIAS, HERMAN
Rt. 1

Cissna Park
260 acres

FATHAUER, WALTER
Rt. 1 Loren Tennant

Cissna Park
360 acres

FRERICHS, MRS. LENA
Rt. 2

Milford
180 acres

FRERICHS, MRS, LENA
Rt. 2

Milford
560 acres

GERBES, MINNIE
Rt. 3 Harry Duis, opr.

Milford
180 acres

GERDES, MEINHART
Rt. 1

Onarga
90 acres

GOLDSTEIN ESTATE
Rt. 2 Warren Davis Mgr.

Milford
387 acres



GETZ JOE A.
Rt. 1

Cissna Park
180 acres

HAMMANN, MRS. FRANCIS
Rt. 3

Milford
160 acres

GLOVER, HERMAN
Rt. 1

Onarga
160 acres

HARTMAN, ALBERT
Rt. 2

Milford
lot

GOBBLE, HARRY
Rt. 1

Milford
340 acres



HARTMAN, ALBERT C.
Rt. 2

Milford
170 acres

HARTMAN, WALTER
Rt. 2

Milford
160 acres

HASSELBRING, ELMER
Rt. 2

Milford
80 acres

HARTMANN, FRED
Rt. 2

Milford
4 acres

HASSELBRING, ED
Rt. 1

Cissna Park
50 acres

HAMMANN, MRS. FRANCIS
Rt. 3

Milford
114 acres

HASSELBRING, EMILE
Rt. 1 Elmer Henneinke, Tennant

Cissna Park
160

HASSELBRING, ALVIN
Rt. 2

Milford
80 acres

HASSELBRING ED
Rt. 2

Cissna Park
160 acres

HASSELBRING, HOBERT
Rt. 2

Cissna Park
180 acres



HAUPTLI, EARNEST
Rt. 2

Cissna Park
160 acres

HASSELBRING, HENRY

Cissna Park
160 acres

HAUTER, WM. B.
Rt. 1

Cissna Park
180 acres

HASSELBRING, PAUL
Rt. 2

Milford
80 acres

HENRICHS, DICK
Rt. 2

Onarga
120 acres

HAUPTLI, ART
Rt. 1

Cissna Park
2 acres

HENRICHS, EMMA
Rt. 2

Milford
40 acres

HENRICHS, ELDOR
Rt. 2 Duroc's Reg. Holstien
Onarga
120 acres

HENRICHS, HARM
Rt. 2
Onarga
120 acres

HENRICHS, HERMAN
Rt. 1
Onarga
148 acres

HENRICHS, HARN
Rt. 2
Onarga
160 acres

HENDRICKS, KATE ESTATE
Rt.2.
Onarga
105 6/10 acres

HENNEINKE, FRED
Rt. 1
Ash Grove
185 acres

HERREN, FRED
Rt. 1 Focken, John Tennant
Cissna Park
200 acres



HICKMAN, CARL E.
Rt 2
Cissna Park
251 acres

HICKMAN, CHAS.
Rt. 2

Cissna Park
120 acres

HICKMAN, MRS. HOPE
Rt 1

Cissna Park
320 acres

HICKMAN, CHARLES
Rt. 1

Cissna Park
Tennant House



HICKMAN, OHARLEY
Rt. 1

Cissna Park
230 acres



HICKMAN, CHARLES
Rt. 1

Cissna Park
301 acres

HICKMAN, SHIRLEY
Rt. 1 D. F. Tennant

Cissna Park
155.14 acres

HICKMAN, CHAS.
Rt. 2

Cissna Park
120 acres

HICKMAN, SHIRLEY
Rt. 1

Cissna Park
80 acres

HISLOP ESTATE
Rt. 1

Cissna Park
240 acres

HOPPE, MRS. EMMA
Rt. 1

Onarga
160 acres

HODGE, LeROY J.
Rt. 2

Milford
80 acres

HOPPE, MELVIN,
Rt. 2

Cissna Park
160 acres

HOFER, HAROLD
Rt. 2

Milford
160 acres

HURLIMAN, CHAS.
Rt. 2

Cissna Park
250 acres

HOFER, HERBERT
Rt. 1

Cissna Park
240 acres

HURLIMAN, LOUIE
Rt. 2

Cissna Park
120 acres

TWITMEYER, HENRY
Rt. 1

Cissna Park
2 acres

KAUFMAN, CALVIN

Cissna Park
2 acres

JANSSEN, MRS. ANNA
Rt. 1

Milford
120 acres

KELLERHALS, ALBERT
Box 126

Claytonville
160 acres



KAUFMANN, ALBERT
Rt. 1

Cissna Park
160 acres

KESLER, LOUIS
Rt. 2

Cissna Park
Lot



KAUFMAN GRAIN ELEVATOR
Rt. 2

Cissna Park

KESLER, L. F. & BERT
Rt. 2

Cissna Park
200 acres

KIECHES, HERMAN
Rt. 2

Cissna Park
120 acres

KIETZMAN, MRS. MARY
Rt. 2

Cissna Park
200 acres

KOESTER, BERNHARD
Rt. 2

Cissna Park
155 acres

KOESTER, ED
Rt. 2

Cissna Park
120 acres

KOESTER, LENA
Rt. 1

Onarga
240 acres

KOESTER, VIOLA
Rt. 2

Cissna Park
145 acres

KREGEL, WILLIAM
Rt. 2

Milford
160 acres

KRUMWIEDE JR., ADOLPH
Rt. 2

Cissna Park
160 acres

KRUMWIEDE TEXACO — Cissna Park
Rt. 1 LeRoy Krumwiede Mgr. — 2 acres

KUGLER, CARL — Cissna Park
Rt. 1 — 1 acre

KUGLER, ERNEST — Cissna Park
Rt. 1 — 144 acres

KUIPERS, CLARENCE — Onarga
Rt. 2 — 120 acres

KUESTER, ARNOLD — Onarga
Rt. 2 — 160 acres

KUESTER, REV. HERMAN — Onarga
Rt. 1 — 120 acres

LANDES, LOUIS — Cissna Park
Rt. 1 — 23 acres

LEGUIRE, ELIZABETH J. — Onarga
Rt. 1 — 120 acres

LEHMAN, ELMER — Onarga
Rt. 2 — 120 acres

LESAGE, JOHN L. — Milford
Rt. 2 — 103 acres

LINNEMANN, JOHN H. — Cissna Park
Rt. 1 W. Meino — 160 acres



LOGEMAN, LOUIS V. — Milford
Rt. 2 Pete Ferdinand Tennant — 120 acres

LUCHT, H. W. — Milford
Rt. 2 — 160 acres

LUCHT, H. W. — Milford
Rt. 2 — lot

LUCHT, HARM J. — Cissna Park
Rt. 1 Ardel Hasselbrink — 80 acres



LUDWIG, GEORGE G. — Milford
Rt. 2 Harold Reetz, opr. — 160 acres

LUECKE, ADEBERT
Rt. 2

Milford
lot

LUHRSEN, ADOLPH
Rt. 1

Onarga
100 acres

LUECKE, ADEBERT
Rt. 2

Milford
295 acres

MARTIN, CARL
Rt. 1

Onarga
320 acres

LUECKE, ART
Rt. 1

Cissna Park
160 acres

McCOURT, J. E.
Rt. 2

Milford
100 acres

LUHMANN, JOHN C.
Rt. 2

Milford
200 acres

MC CRAY, E. S.
Rt. 1

Cissna Park
180 acres

MEYER, FRED — Milford, lot

MILLER, E. H.
Rt. 2 Fred E. Miller, opr. — Milford, 160 acres

MEYER, HENRY
Rt. 2 — Milford, 20 acres

MILLER, WILLIAM
Rt. 1 — Cissna Park, 340 acres

MEYER, WILLIAN A.
Rt. 2 — Milford, 10 acres

MITCHEL, MRS. LENA
Rt. 2 — Milford

MILLER, ED. J.
Rt. 2 — Milford, 264 acres

MUEHLING, EMIL
Rt. 2 — Cissna Park, 120 acres

MUEHLING, LEO
Rt. 2

Cissna Park
160 acres

NEUKOMM, JOE O.
Rt. 1

Onarga
150 acres

MUELLER, FRED A.
Rt. 2

Milford
110 acres

NORTON, L. J.
Rt. 2

Cissna Park
240 acres

MUNSTERMAN, ERNST
Rt. 2

Milford
167 acres

NIELSEN, AUGUST
Rt. 2

Milford
100 acres

MUNSTERMAN, HENRY
Rt. 2

Milford
160 acres

NIELSEN, HERMAN
Rt. 3

Milford
107 acres

NEUKOMM, JOHN
Rt. 2

Cissna Park
80 acres

OMAIL, JUDGE
Rt. 2

Cissna Park
200 acres

O'MALLEY, WILLIAM
Rt. 2

Milford
120 acres



PETERS, HERMAN
Rt. 1

Onarga
85 7/10 acres

PFINGSTEN, HERMAN
Rt. 2

Milford
140 acres



PFINGSTEN, RAY
Rt. 2

Milford
115 acres

PFINGSTEN, WALTER
Rt. 2 Reg. Gurnsey

Milford
120 acres

PORTER, BELLE

Cissna Park
2 acres

PITZER, HOWARD W.
Rt. 2

Milford
120 acres

REDEKER, AUGUST
Rt. 2

Milford
160 acres

RASCHER, ELSIE
Rt. 2

Onarga
107 acres

REDEKER, HERMAN Redeker, E Ten
Rt2 Reg. Holsteins

Milford
160 acres

RAPP, EDMUND
Rt. 3

Milford
120 acres

REDEKER, PAUL
Rt. 2

Milford
160 acres

RASCHER, WALTER
Rt. 1

Onarga
120 acres

REDEKER, ROUDOLPH
Rt. 2

Milford
80 acres

REETZ FRANK
Rt. 2

Milford
320 acres

REETZ, FRANK
Rt. 2 Stephen Reetz Tennant

Milford
80 acres

REETZ BROS.
Rt. 2

Milford
160 acres

REHBOIG, MARY
Rt. 2

Milford
120 acres

REINERS, FRED
Rt. 2

Milford
110 acres

RIECHES, HERMAN
Rt. 1 Wilfred Teske Tennant

Cissna Park
145 acres

RIECHES, HERMAN
Rt. 1

Onarga
160 acres

RIECHES, IRVIN
Rt. 1

Onarga
162 acres



RONNA, CLARENCE
Rt. 3

Milford
6 acres

SAILOR, MRS. BELLE
Rt. 1

Cissna Park
160 acres

ROTHFUSS, HARRY
Rt. 2

Milford
80 acres



SAILOR, IRA
Rt. 1

Cissna Park

RUSSELL BROS.
Rt. 2 Lizzie Bell

Milford
340 acres

SALMON, ARTHUR
Rt. 2

Milford

SAATHOFF, MRS. LIBBY
Rt. 3

Milford
5 acres

SALMON, MARIE
Rt. 2

Milford
80 acres

SALMON, TILLIE
Rt. 2

Milford
5 acres

SCHEER, EIRNA & IREEN

Milford
Lot

SCHEIWE, HARRY A.
Rt. 1

Ash Grove
120 acres

SCHEIWE, WALTER

Woodworth
10 acres

SEGGEBRUCH, EMILE
Rt. 1

Onarga
173 acres

SEGGEBUCH, EDWARD

Cissna Park
171 acres

SEGGEBRUCH, MRS. FRED
Rt. 1

Onarga
160 acres

SEGGEBRUCH, HERMAN
Rt. 1

Onarga
160 acres

SEGGEBRUCH, LINA — Onarga
Rt. 1 — ½ acre

SCHMIDT, ERNEST — Milford
Rt. 3 — 160 acres

SCHLEEF, JOHN — Onarga
Rt. 2 Bernhard Schleef, Tenn. — 200 acres

SCHMOHE, RAYMOND — Milford
2 acres



SCHLEEF, JOHN D. — Onarga
Rt. 2 — 160 acres

SCHROEDER, AMANDA — Milford
Lot

SCHLEEF, HAUKE — Milford
Rt. 2 — 1 acre



MUNSTERMAN, MRS. CLARA Lot — Milford
SCHROEDER, MARTIN 2 acres — Milford

SCHROEDER, SOPHIE
Rt. 2

Milford
100 acres

SCHROEDER, SOPHIE

Milford
Lot

SCHULDT, WILLIAM
Rt. 2

Milford
200 acres

SCHULDT, WILBERT
Rt. 2 east

Onarga
200 acres

SCHUMACHER, HENRY SR.
Rt. 2

Onarga
100 acres

SHAMBURG, JOHN
Rt. 2

Milford
80 acres

SMITH, FANNY
Rt. 3

Milford
240 acres

SMITH, HERMAN A.
Rt. 3

Milford
207 acres

SOMMERS, MR.
Rt. 1

Cissna Park
220 acres

STEVENS, NORMAN
Rt. 2

Milford
5 acres

SORENSEN, ED
Rt. 2 east

Onarga
132 acres

STIMPSON, MRS. LILLY
Rt. 2

Milford
80 acres

SORENSEN, MRS. LOUISE
Rt. 2

Woodworth
10 acres

STIMPSON, LLOYD E.
Rt. 2

Milford
120 acres

SORENSON, MRS. LOUISE
Rt. 2

Milford
160 acres

STIMPSON, R. L.
Rt. 3

Milford
120 acres

ST. PAULS, TEACHERAGE — Woodworth, 6 acres

SURLINDE, NELLIE, Rt. 1 — Cissna Park, 5 acres



SWAFFORD, GRANT, Rt. 1 — Cissna Park, 80 acres

TAMMEW, HELENE, Rt. 1 — Cissna Park, 80 acres

TASCHER, EMMA, Rt. 3 — Milford, 160 acres

TAYLOR ESTATE, Rt. 1 — Cissna Park, 80 acres

TESKE, DORA, Rt. 2 — Cissna Park, 160 acres

TESKE, ALBERT, Rt. 2 — Milford, 200 acres



THOMAS, BILL
Rt. 3

Milford
2 acres

VAN HOVELN, FOLKA, ESTATE
Rt. 3

Milford
240 acres

TIARKS, FRED
Rt. 2

Cissna Park
120 acres

VAN HOVELN, HIRAM
Rt. 3

Milford
160 acres

TOBECK, EDWARD
Rt. 2

Milford
140 acres

VAN HOVELN, HIRAM
Rt. 3

Milford
240 acres

TREES, CLARA
Rt. 2

Milford
200 acres

VAN HOVELN, JOHN J.
Rt. 2

Milford
179½ acres

WALTERS, WILBUR — Cissna Park, Lot

WILKEN, EIBE, Rt. 2 — Milford, 120 acres

WARNER, MAGGIE
JOHNSON, OTTO TENNANT — Rt. 2, Milford, 160 acres

WILKENING, ELMER, Rt. 1 — Cissna Park, 210 acres

WATTERS, MISS RACHEL, Rt. 2 — Milford, 160 acres

WILMS, HENRY, Rt. 2 — Cissna Park, 160 acres

WEBSTER, MATILDA & MERLE ESTATE
Rt 1 Cissna Park — 160 acres

WILSON, MRS. LORNA, Rt. 2 — Milford, 140 acres

WINDHORN, MRS. FRED
Rt. 1

Onarga
150 acres

YERGLER, WILLIM

Cissna Park
240 acres

WISE, SAM

Clatonville
160 acres

YOUNG, EMIL
Rt. 2

Cissna Park
160 acres



WITHERS, WILLIAM D.
Rt. 1 Clarence Rhoder

Cissna Park
160 acres



ZOOK, IRMA
Rt. 2

Milford
370 acres

ASHKUM TOWNSHIP

ASHKUM

L'ERABLE

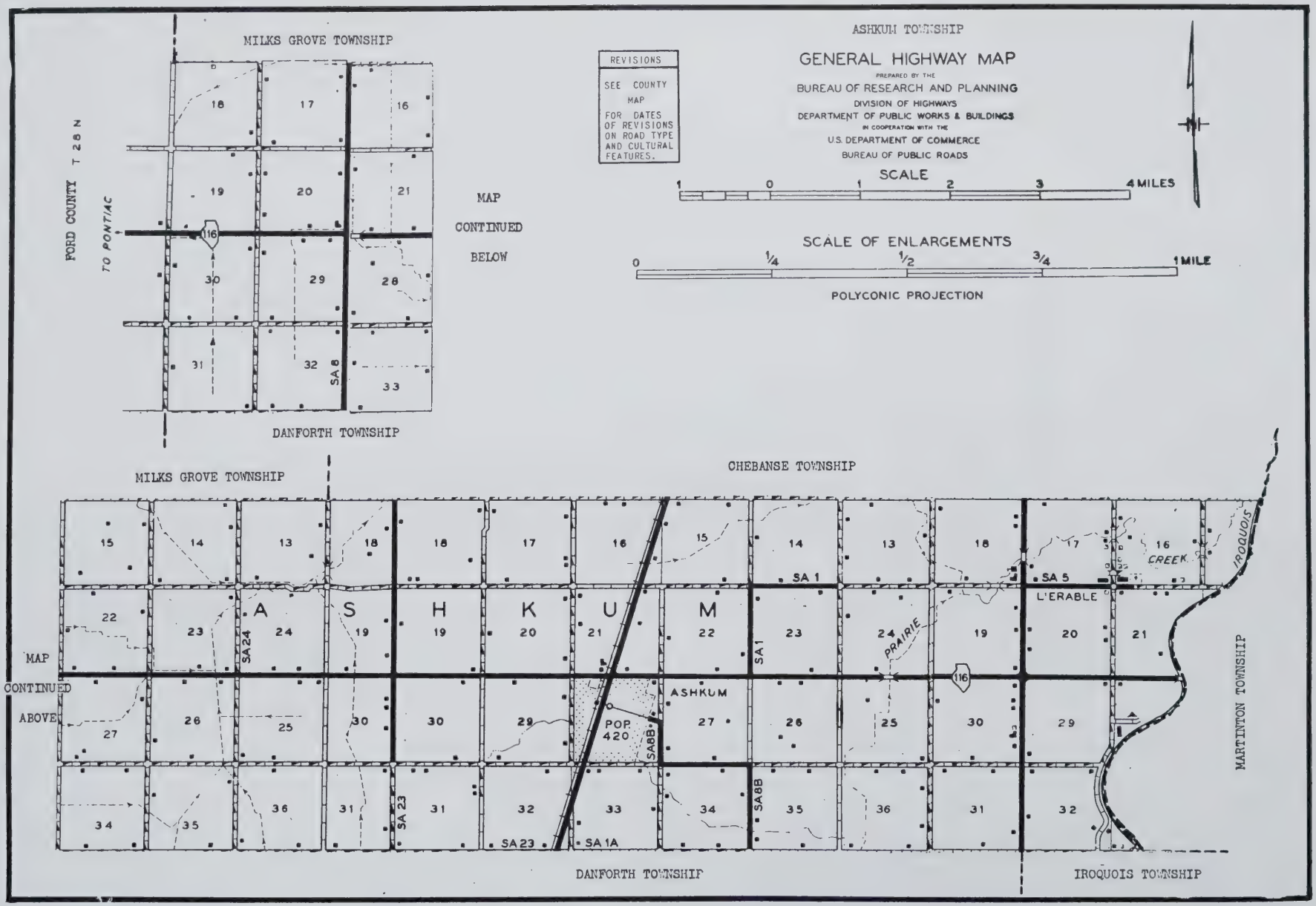
ASHKUM TOWNSHIP
GENERAL HIGHWAY MAP
PREPARED BY THE
BUREAU OF RESEARCH AND PLANNING
DIVISION OF HIGHWAYS
DEPARTMENT OF PUBLIC WORKS & BUILDINGS
IN COOPERATION WITH THE
U.S. DEPARTMENT OF COMMERCE
BUREAU OF PUBLIC ROADS
REVISIONS
SEE COUNTY MAP FOR DATES OF REVISIONS ON ROAD TYPE AND CULTURAL FEATURES.
SCALE
1 0 1 2 3 4 MILES
SCALE OF ENLARGEMENTS
0 1/4 1/2 3/4 1 MILE
POLYCONIC PROJECTION
MILKS GROVE TOWNSHIP
FORD COUNTY T 26 N
TO PONTIAC
MAP CONTINUED BELOW
DANFORTH TOWNSHIP
MILKS GROVE TOWNSHIP
CHEBANSE TOWNSHIP
MAP CONTINUED ABOVE
A S H K U M
ASHKUM
POP 420
SA 1
SA 5
SA 8
SA 8B
SA 23
SA 24
SA 1A
L'ERABLE
PRAIRIE
CREEK
IROQUOIS
MARTINTON TOWNSHIP
DANFORTH TOWNSHIP
IROQUOIS TOWNSHIP

ASHKUM

Ashkum is the principal community in Ashkum Township, northwest of Watseka. In 1950 it had a population of 420. It is an incorporated village and is located on the Illinois Central Railroad and on US 52 and State 116. In addition to a number of retail and service establishments, Ashkum has banking facilities and its own postoffice. The township in which it is located has a total population of 1,319.

L'ERABLE

Another community in Ashkum Township is the old French-Canadian hamlet of L'Erable. It is located near the Iroquois River and is served by the postoffice at Clifton. The hamlet was founded by French-Canadians during the 1840's, and in some of its homes French is still spoken.

ASHKUM FERTILIZER CO.

Energized... Fast-Acting

Bumper Crop

FERTILIZER

ASHKUM, ILL. PHONE 47



ASHKUM FARMERS' ELEV. CO.

A Farmer Owned Business

GRAIN - SEED - LUMBER - COAL - FEED

FERTILIZER

ASHKUM, ILL. PHONE 24

FORD-WIDHOLM

GRAIN CO.

GRAIN - LUMBER - COAL - FERTILIZER

AND

AERO PHOSPHATE

ASHKUM, ILL. PHONE 51

J. M. Cleary Company

INTERNATIONAL HARVESTER

SALES and SERVICE

MOBILGAS

AND

MOBILOIL

ASHKUM, ILL.

PHONE 19

INTERNATIONAL HARVESTER

Mobilgas

ASSUMPTION CATHOLIC CHURCH Ashkum
Langam Rev.



METHODIST CHURCH Ashkum
Walter Russell Rev.



ST. JOHN BAPTIST CHURCH Lerable

ZION LUTHERAN CHURCH Ashkum
C. J. Kumpf Rev.

ASHKUM GRADE SCHOOL
Dist 4
Ashkum

ANDERSON, ARTHUR H.
Rt. 2
Ashkum
160 acres

ALBERTS, DAVID F.
Rt. 3
Ashkum
120 acres

ANDERSON, WALTER
Rt. 2
Ashkum
160 acres

ALBERTS, DAVID F
Rt. 2
Ashkum
160 acres



ASHKUM FERTILIZER COMPANY-- Home of
Bumper Crop Fertilizer-- Don Peterson

ALBERTS, EILT
Ashkum
11 acres

ATICKINSON FARMS INC.
Rt. 1
Ashkum
314 acres

ATKINSON, FARMS INC.
Rt 1

Ashkum
456 acres



ATKINSON, RUBY
Rt. 2

Ashkmm
160 acres

BAKER, IRVIN
Town

Clifton
80 acres



BARON, MRS. MILTON
Rt. 2

Ashkum
160 acres

BARON, MILTON

Ashkum
366 acres

BEHRENDS, HENRY S.
Rt. 2

Ashkum
80 acres

BELAND, LAWRENCE
Rt. 1

Ashkum
160 acres



BIAMONT, EUGENE
Rt. 1

Clifton
5 acres

BLAIN, FRANK
Rt. 1

Clifton
120 acres

BOWERS, DON
Rt. 2

Ashkum
160 acres



BOONE, CLARA E.
Rt. 1

Ashkum
220 acres

BRINKMAN, ALBERT
Rt. 2

Ashkum
146 acres



BOUDREAU, GEORGE L.

Clifton
20 acres

BRINKMAN, ANNA M.
Rt. 2

Ashkum
160 acres

BOULEE, ELMER J.
Rt. 1

Ashkum
40 acres

BRINKMAN, SEFRET
Rt. 2

Ashkum
80 acres

BROSSEAU, ZELDA
Rt. 2

Ashkum
80 acres

BROWN, BERTHA
Rt. 2

Ashkum
220 acres

BROWN, GRETCHEN
Rt. 1

Ashkum
320 acres

BRUTLAG, ALVIN W.
Rt. 1

Lerable
2 acres

BUSHMAN, MARY E. & JOHN E.
Rt. 2

Ashkum
120 acres

CAMUDDE, ALBERT
Rt. 2

Ashkum
160 acres

CAREY, ARTHUR
Rt. 2

Ashkum
120 acres

CHANDLER, CHARLES L.
Rt. 2

Ashkum
160 acres

CHANGLON, JOSEPH
Rt. 1

Ashkum
160 acres

CLAUSSEN, HERMAN
Rt. 1

Ashkum
160 acres

CLARK, R. A.
Rt. 2

Ashkum
200 acres



CLAUSEN-ROBERTS-LEWIS-CARMELLA
Rt. 2

Ashkum
250 acres

CLASSEN, ARTHUR C.
Rt. 2

Ashkum
160 acres

CLEARY, J. M.

Ashkum

CLAUSEN, HENRY
Rt. 1

Ashkum
80 acres



CLEARY, J. M.
Rt. 2

Ashkum
160 acres

CLEARY, THOMAS P.
Rt. 2

Ashkum
170 acres



COASH, ISADORE

Clifton
Lot

CLEARY, SYLVESTER J.
Rt. 2

Ashkum
80 acres

COASH, ISADORE
Rt. 2

Ashkum
120 acres

CLEMENT, BEAUCIE
Rt. 1

Clifton
94 acres

COLE, W. S.
Rt. 2

Ashkum
160 acres

CNUDDE, ALBERT
Rt. 2

Ashkum
120 acres

COLE, W. G.
Rt. 2

Danforth
346 acres

COLLETTE, CORRINE
Rt. 1

Ashkum
80 acres

DANFORTH, MRS. HERMAN
Rt. 2

Ashkum
280 acres

CORDES, LEWIS
Rt. 1

Ashkum
120 acres

DANIELS, LEROY W.
Rt. 2

Ashkum
114 acres

DACCOUS, ARTHUR
Rt. 1

Ashkum
80 acres

DEANY, DENNIS
Rt. 2

Ashkum
120 acres



HERMAN DANFORTH ESTATE
Rt. 2

Ashkum
224 acres

DEBURE, JACOB
Rt. 1

Ashkum
115 acres

DEITER, PETER ESTATE
Rt. 2

Ashkum
160 acres

DEMERS, MRS. LEONIE
Rt. 1

Ashkum
120 acres

DEMERS, MRS. LEONIE
Rt. 1

Ashkum
80 acres

DERNIER, LEO J.
Rt. 1

Ashkum
110 acres

DEMERS, MRS. LEONIE
Rt. 1

Ashkum
80 acres

DEVOE, ELLEN
Rt. 2

Ashkum
160 acres

DEMERS, MRS. LEONIE
Rt. 1

Ashkum
80 acres

DLE FOUNTAINE, MRS. LORA
Rt. 1

Kankakee
83 acres

DONLEY, WILLIAM E. Ashkum
Rt. 1 53 acres

DONNLEY, EVA Ashkum
Rt. 2 162 acres

DOTEY, CHARLES A. Ashkum
Rt. 2 160 acres

DUCAT, ARTHUR N. Ashkum
Rt. 1 115 acres

DUIS, JOHN Milford
Rt. 2 160 acres

DUTOUR, CLIFFORD O. Clifton
Rt. 1 156 acres



EASTRIDGE, T. W. Milford
Rt. 2 240 acres



EIBEN, FRANK Ashkum
Rt. 2 160 acres

EWERKS, WILLIAM H. Ashkum
Rt. 2 80 acres

FORTEMP ESTATE Ashkum
Rt. 1 64 acres

FLAGEOLE, ARTHUR Ashkum
Rt. 2 23 1/3 acres

FRONVILLE, MRS. EMILE Clifton
Rt. 1 Fronville, Edmund E. Ten. 120 acres



FORD ESTATE Ashkum
160 acres

FRUIN, MRS. R. A. Ashkum
Rt 2 160 acres



FORD ESTATE Ashkum
Rt. 1 Allen Rosendahl Tennant 160 acres

FRUIN, NELLIE Rt. 2
Ashkum 160 acres



GAGNON, GEORGE & HELEN
Rt. 2

Ashkum
160-3/4 acres

GIBSON, WILLIAM B.
Rt. 2

Ashkum
160 acres

GEIGER, MINNIE
Rt. 2

Ashkum
200 acres

GIEGER, MRS. DR.
Rt. 1

Danforth
200 acres



GEIGER, MRS. VIOLA
Rt. 2

Ashkum
125 acres

GILLESPIE, CLYDE W.
Rt. 1

Clifton
80 acres

GEIGER, VIOLA
Rt. 2

Ashkum
180 acres

GILLIESPIE, CLYDE W.
Rt. 1

Clifton
200 acres

GISEBURT, ROSS
Rt. 1
Ashkum

GRAVEL, JOSEPH
Rt. 1
Ashkum
120 acres

GOLDENSTIEN, EIBE
Rt. 3
Ashkum
120 acres

GRAVELLE, JOHN
Rt. 1
Ashkum
80 acres

GOLDENSTIEN, LOUIS
Rt. 2
Ashkum
160 acres

GRAVLIN, FRANK
Rt. 1
Ashkum
136 acres

GOODHUE, CORDELIA
Rt. 2
Ashkum
160 acres

GRAY, BERNARD
Rt. 1
Ashkum
240 acres

GRAY, FRANCIS
Rt. 1

Ashkum
120 acres

GRAY, WM. & JOHN
Rt. 2

Ashkum
160 acres

GROSSAINT, ARMAND N.
Rt. 1

Clifton
200 acres

GUY, HUBERT M.
Rt. 1

Ashkum
80 acres

HAIR, THOS. J.
Rt. 1

Ashkum
275 acres

HAMILTON, EDWIN DR.
Rt. 2

Ashkum
320 acres

HAMILTON, EDWIN
Rt 2

Ashkum
320 acres

HAMILTON, ELSIE B.
Rt. 1

Ashkum
160 acres

HANSEN, PETER ESTATE
Rt. 2

Ashkum
125 acres

HEMP, DELLA
Rt. 2

Ashkum
100 acres

HANSON, LEWIS
Rt. 2

Ashkum
80 acres

HEMP, ROY F.

Ashkum
12 acres

HAROLD, WILLIAM
Rt. 2

Ashkum
80 acres

HENRICHS ESTATE
Rt. 2

Ashkum
160 acres

HEEREN, HARRY
Rt. 2

Milford
160 acres

HENRYS, FRANK J.
Rt. 2

Ashkum
80 acres

HERROLD, ELMER & HARRIET — Ashkum, 72 acres

HOPKINS, RICHARD, Rt. 2 — Ashkum, 80 acres



HEWSON, NILLIE, Rt. 1 — Ashkum, 40 acres

HUFF, ROBERT & MOORE, HAROLD E., Rt. 2 — Ashkum, 120 acres

HICKS, WARREN ESTATE — Ashkum, 116 acres



HUIZENGA FARMS, Rt. 1 — Danforth, 105 acres

HILGERT, MR. & MRS. JOHN
WILLMS, MR. & MRS. WILLIAM — Ashkum, 125 acres

JANSSEN ESTATE, Rt. 2 — Ashkum, 160 acres

JANSSEN, LENA ESTATE
Rt. 1
Ashkum
160 acres

JONES, MARGARET & BLACKWOOD, ELLEN
Rt 2 Ashkum
160 acres



JENSEN, CHRIS
Ashkum

KEITH, HELEN A.
Ashkum
16 acres

JENSEN, HAROLD
Rt. 2
Ashkum
160 acres

KELLY HELEN T.
Rt. 2
Ashkum
120 acres

JOHNSON, HENRY, MARGARET, RICHARD, FRED
Rt. 2 Ashkum
120 acres

KEMPEN, MARIE L.
Rt. 2
Ashkum
159 acres



KESSLER, ALICE E.
Rt. 2
Ashkum
144 acres

KING, SYLVESTER LEO, VERNON, & LAVERNE
Rt. 2
Ashkum
160 acres



KIEFFER, AUGUST
Rt. 1
Lerable

KLUMKER, JOHN A.
Rt. 2
Ashkum
76½ acres

KING, JOHN J.
Rt. 2
Ashkum
160 acres

LALLY, EDWARD
Rt. 2
Ashkum
252 acres

KING, JOHN J.
Rt. 2
Ashkum
160 acres

LAMOTTE, AUGUST
Town
Lerable
80 acres

LANOVE, LEVI & ELFRIEDA
Rt. 1

Ashkum
120 acres

LANOVE, VAUGHN

Clifton
117½ acres

LAUTERBAUCH, JOHN A.
Rt. 2

Ashkum
80 acres

LEGRIS, KATHERINE
Rt. 2

Ashkum
160 acres

LEMAGER, VINCEN
Rt. 2

Ashkum
120 acres

LEMENAGER ESTATE
Rt. 2

Ashkum
340 acres

LEMENAGER, EUGENE, A.

Clifton
120 acres

LEMENAGER, EUGENE A.

Clifton
120 acres

LEMENAGER, F. F. — Clifton, 80 acres

LEMENAGER, ULYSESS — Ashkum, 160 acres

LEMENAGER, IRVING
Rt. 1 — Ashkum, 53-1/3 acres

LEMENAGER, ULYSESS
Rt. 1 — Clifton, 240 acres

LEMENAGER, JOHN B.
Rt. 1 — Clifton, 60 acres

LEMINAGER, EZRA & LENA
Rt. 1 — Ashkum, 17 acres

LEMENAGER, JOHN — Clifton, 100 acres

LEVEQUE, OSCAR A.
Rt. 2 — Ashkum, 2 acres

LEVREAU, GEORGE D.
Rt. 1

Ashkum
4 acres

LUCHT, HARM J.
Rt. 2

Milford
160 acres

LIBERT, JOSEPHINE M.
Rt. 1

Ashkum
34½ acres

LUTTON, MRS. WARREN H.
Rt. 2 Marcotte, Laverne Tenn.

Ashkum
160 acres

LOGEMAN, JOHN III
Rt. 2

Milford
240 acres

LUTZ, CARRIE J.
Rt. 2

Ashkum
80 acres

LOTTMAN, JENNIE
Rt. 2

Danforth
120 acres

MARCOTTE, EUGENE
Rt. 1

Ashkum
160 acres

MARCOTTE, EUGENE J.
Rt. 1

Ashkum
240 acres

MEENTS, MRS. FRANK
Rt. 1

Ashkum
160 acres

McDONALD, LEWIS E.
Rt. 2

Ashkum
1 acre



MEENTS, GEORGE A.
Rt. 1

Ashkum
56 acres



MEENTS, CHRISTIE
Rt. 2

Ashkum
125 acres

MEENTS, MARIE
Rt. 2

Ashkum
160 acres

MEENTS, CHRISTIE
Rt. 2

Ashkum
140 acres

MEENTS, WILLARD
Rt. 2

Ashkum
160 acres

MEIER, MARTIN & GORDON
Rt. 2

Ashkum
234 acres

MEIER, RUSSELL H.
Rt. 2

Ashkum
122 acres

MEIER SERVICE STATION

Ashkum

MEIER, WILLIAM G.
Rt. 2

Ashkum

MEISTER, ANDREW H.
Rt. 2

Ashkum
294 acres



MERKLE, ARTHUR
Rt. 2

Ashkum
120 acres

MERKLE, ARTHUR
Rt. 1

Ashkum
160 acres

MERKLE, ELMER F.
Rt. 2

Ashkum
160 acres



MERKLE, FRANCIS & DOROTHY
Rt. 1

Ashkum
160 acres

MONK, HENRY F.
Rt. 2

Ashkum
120 acres

MERKLE, IDA
Rt. 2

Ashkym
80 acres

MONK, JOHN A.
Rt. 2

Ashkum
80 acres



MONK, DAVE
Rt. 2

Ashkum
80 acres

MOREL, ADELE & ELFRIDE
Rt. 1

Clifton
200 acres

MONK, GEORGE H.
Rt. 2

Ashkum
120 acres



MULLIGAN, HERMAN
Rt. 2

Ashkum
80 acres

MULLIGAN, JOHN
Rt. 1

Ashkum
160 acres

NEELAND, DAVID
Rt. 2

Ashkum
240 acres

MUEHLENPFORDT, HAZEL M.
Rt. 1

Ashkum
80 acres

NEELAND, HARM
Rt. 2

Ashkum
120 acres

NALLY, EARL E.

Ashkum
60 acres

NELAND, HARM
Rt. 2

Ashkum
120 acres



NELAND, DAVE
Rt. 1

Ashkum
420 acres

OHRTMAN, CARL
Rt. 2

Ashkum
80 acres

OHRTMAN, CAROL J.
Rt. 2

Ashkum
.80 acres

PATNAUDE, VICTORIA & SIBA

Ashkum
2 Lots

PATNAUDE, ANNA
Rt. 1

Ashkum
80 acres

PATNAUDE, VICTORIA & SIBA
Rt. 2

Ashkum
160 acres

PATNAUDE, ANNA R.
Rt. 2

Ashkum
203 acres

PETERSEN, ALICE
Rt. 1

Ashkum
156 acres

PATNAUDE, ELDIN
Rt. 2

Ashkum
197 acres

PETERSEN, ELMER
Rt 2

Ashkum
212 acres

PETERSON, DONALD
Rt. 2

Ashkum
160 acres

PETERSON, WENDELL
Rt. 2

Ashkum
80 acres

PETIT, DAVE A.
Rt. 1

Ashkum
120 acres

PERZEE, RUSSELL

Ashkum
80 acres

PHILLIPS ESTATE
Rt. 2

Ashkum
160 acres

PHILLIPS ESTATE
Rt. 1

Danforth
160 acres

PONTON, ELMER D.
Rt. 1

Ashkum
160 acres

POSKIN, HOMER
Rt. 2

Ashkum
160 acres

POSKIN, JOE E. Ashkum
Rt. 1 120 acres

RABIDEAU, ALEXANDER Clifton
Rt. 1 40 acres

POSKIN, JOE E. Ashkum
Rt. 1 200 acres

RABIDEAU, ALEXANDER Clifton
Rt. 1 40 acres

POTTER, NORTON R. Ashkum
Rt. 1 Meents, Melvin Tenn. 160 acres

RABIDEAU, ALEXANDER Clifton
Rt. 1 80 acres

PREW, L. L. & JAY Ashkum
Rt. 1 160 acres

RABOIN, ANTOINE D. Clifton
Rt. 2 180 acres

REDENIUS, BRYAN
Rt. 2

Ashkum
160 acres

REIKEN, FRED
Rt. 1

Ashkum
80 acres



REYNOLDS, ROBERT E.
Rt. 1

Ashkum
4 acres

SALMON, HENRY
Rt. 2

Milford
160 acres

SALMON, JOHN F.
Rt. 2

Cissna Park
80 acres

SALMON, WILLIAM
Rt. 2

Milford
250 acres

SANDERS, LAURA & GEORGE W.
Rt. 2

Ashkum
152 acres

SAVIOE EZRA

Clifton
Lot

SAVOIE, LEONARD L.
Rt. 2

Ashkum
120 acres

SCHEIDECKER BROS.
Rt. 2

Ashkum
110 acres

SCHONEMAN, DAVE
Rt. 2

Ashkum
136½ acres

SCHOUNEMAN ESTATE
Rt. 2

Ashkum
160 acres

SCOTT & BARRETT
Rt. 2

Ashkum
320 acres



SEIMMERING, WILLIAM
Rt. 1

Ashkum
160 acres

SHAMROCK TAP
Clara Thompson & Marie Helton

Ashkum
20 acres

SMEDLEY JOHN B.
Rt. 2

Ashkum
240 acres

SNYDER, CHARLES L.
Rt. 2

Ashkum
146 2/3 acres



SPARENBERG, JOHN G.
Rt. 2

Danforth
107 acres



SPIES, RAYMOND H.
Rt. 1

Ashkum
240 acres

SPITZ, EDWARD J.
Rt. 2

Ashkum
120 acres

SPRINKET, WILLIAM
Rt. 2

Ashkum
80 acres



STIMSON, MARY D.
Rt, 2

Ashkum
160 acres

STOUT, MARY
Rt. 1

Ashkum
138 acres



STRIPLIN, RUSSELL
Rt. 2

Ashkum
160 acres

STUDT, WILLIAM F.
Rt. 2

Ashkum
252 acres

TESKE, FREDA
Rt 2

Milford
120 acres

TASCHER, DONALD F.
Rt. 1

Ashkum
120 acres



TICKNOR, ELIZABETH
Rt. 2

Ashkum
160 acres

TASCHER, MURL & WENDELL
Rt. 1

Ashkum
240 acres

TIMOTHY, ELLA
Rt. 2

Ashkum
160 acres

TAYLOR BROS.
Rt. 1 Charles M. Cunningham

Danforth
320 acres

TRUDEAU, EMILE
Clifton

Clifton
160 acres

UPHOFF, JOHN
Rt. 1

Ashkum
60 acres

FORD WIDHOLM GRAIN COMPANY

Ashkum

VAN HOVELN, HAROLD
Rt. 2

Milford
160 acres

WILKEN, MISS ANNA
Rt. 1

Danforth
80 acres

WALSH, EDWARD
Rt. 1

Ashkum
56 acres

WILKEN, EIBE & JOHN
Rt. 1

Danforth
214 acres

WEST, HENRY A.
Rt. 2

Ashkum

WILKIN, HENRY
Rt. 2

Milford
80 acres

WILKEN, I.
Rt. 2

Ashkum
240 acres

ZACHGO, HUGO
Rt. 2

Ashkum
198 acres

WRIGHT, FRANK C.
Rt. 2

Ashkum
160 acres

ZIMMERMAN, ERNEST R.
Rt. 2

Ashkum
320 acres

YOUNG, W. E.
Rt. 2

Ashkum
1 acre



FORD-WIDHOLM GRAIN CO.
Ashkum, Ill.

ZACHGO, CHARLES
Rt. 2

Milford
80 acres

BEAVER TOWNSHIP

DONOVAN

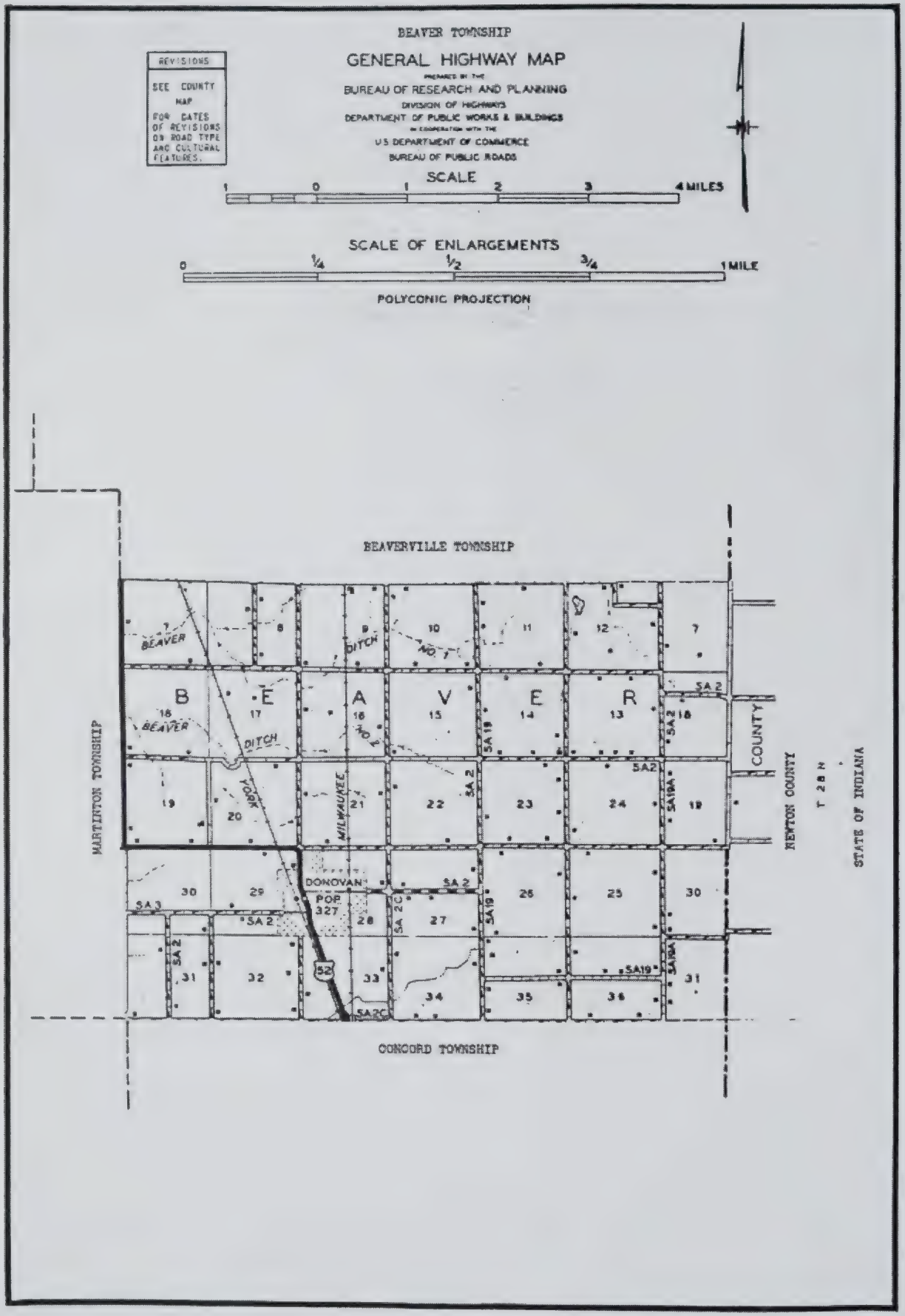
BEAVER TOWNSHIP
GENERAL HIGHWAY MAP
PREPARED BY THE
BUREAU OF RESEARCH AND PLANNING
DIVISION OF HIGHWAYS
DEPARTMENT OF PUBLIC WORKS & BUILDINGS
IN COOPERATION WITH THE
U.S. DEPARTMENT OF COMMERCE
BUREAU OF PUBLIC ROADS
REVISIONS
SEE COUNTY MAP FOR DATES OF REVISIONS ON ROAD TYPE AND CULTURAL FEATURES.
SCALE
1 0 1 2 3 4 MILES
SCALE OF ENLARGEMENTS
0 1/4 1/2 3/4 1 MILE
POLYCONIC PROJECTION
BEAVERVILLE TOWNSHIP
MARTINTON TOWNSHIP
CONCORD TOWNSHIP
NEWTON COUNTY
T 28 N
STATE OF INDIANA
B E A V E R
BEAVER DITCH
BEAVER DITCH NO. 1
BEAVER DITCH NO. 2
YORK
MILWAUKEE
DONOVAN
POP. 327
COUNTY
SA 2
SA 3
SA 19
SA 2C
SA 19A
52

DONOVAN

Although bearing an Irish name, Donovan village was founded late in the nineteenth century by Swedish immigrants. Furthermore, Donovan has always been a "dry" village; no taverns or liquor stores have ever been opened there. It received its name from the keeper of the Buckhorn Tavern, an early wayside inn that stood on the nearby Hubbard Trail. Today, Donovan has a population of 327. It is an incorporated village on the New York Central Railroad. Donovan is the only community in Beaver Township, which has a total population of 718.

BEAVER M. E. CHURCH Donovan

BEAVER PARISH OF BEAVER CHURCH Donovan
.5 acres



CHURCH OF CHRIST Donovan

DONOVAN METHODIST CHURCH Donovan

DONOVAN GRADE SCHOOL — Donovan

DONOVAN HIGH SCHOOL
Dist. 3 — Donovan

ADAMSON, IRVIN
Rt. 1 — Donovan
120 acres

AMES, CHARLES — Donovan
160 acres

ALBRIGHT, ED — Donovan
170 acres

ANDERSON, ALFRED
Rt. 1 — Donovan
160 acres



AMES, CHARLES — Donovan
100 acres

ANDERSON, BERNARD
Rt. 1 — Donovan
240 acres

ANDERSON, CHESTER
Rt. 1

Donovan
160 acres

ANDERSON, MRS. NELLIE

Donovan
120 acres

ANDERSON, DELBERT E.
Rt. 1

Donovan
294 acres



ANDERSON, NELLIE F.
Rt. 1

Donovan
161 acres

ANDERSON, GEO,
Rt. 1

Donovan
120 acres

ARSENEAU, RAYNOND
Rt. 1

Donovan
198 acres

ANDERSON, HILMA
Rt. 1

Donovan
120 acres



ASKEW, HARRY
Rt. 1

Donovan
160 acres



ASKEW, HARRY
Rt. 1

Donovan
200 acres

ASKEWU, MYRTLE
Rt. 1

Donovan
80 acres

ASKEW, MYRTLE
Rt. 1

Donovan
290 acres

ASKEW, WALTER

Donovan
390 acres

BARD, ELMER W

Donovan
200 acres

BARD, G. W.

Donovan
200 acres

BARNLUND, GEORGE
Rt. 1

Donovan
160 acres

BARD, MRS. GEORGE
Rt. 1

Wataeka
160 acres



BARD, GEORGE — Donovan, 160 acres



BARD, MYRTLE, Rt. 4 — Watseka, 149 acres

BARD, WILLIAM, Rt. 1 — Donovan, 160 acres

GEYER, GEO, Rt. 1 — Donovan, 173 acres

BRAMMER, RAY, Rt. 1 — Donovan, 320 acres

BRIDGEMAN, ARTHUR, Rt. 1 Bridgeman, Donald Ten. — Donovan, 276 acres



BROWN, MARY CARR, Rt. 1 — Donovan, 80 acres



BUHR, CHRISTINA, Rt 1 Yates, Baron Tennant — Beaverville, 160 acres

BUSHONG, FRANK ESTATE
Rt. 1

Donovan
80 acres



BYMAN, CARL

Donovan
In Town

BYMAN, CARL
Rt. 1

Donovan
130 acres

BYMAN, MARVIN
Rt. 1

Donovan
160 acres

CADORE, FRANK
Rt. 4

Watseka
65 acres



CARLSON, ALFERD
Rt. 1

Donovan
80 acres

CARLSON, RUBEN
Rt. 1

Donovan
200 acres

CARR, WILLIAM G.

Donovan
115 acres

CLARK, C. R. Beaverville

CLARK, C. R.
Rt. 1 Donovan
160 acres

CLARK, C. R. MRS.
Rt. 1 Donovan
160 acres

CLARK, C. R. Beaverville
Rt. 1 Sennett, Harold E. Ten. 660 acres

CLIFTON, WILLIAM Donovan
160 acres

DARLING ANNA Donovan
80 acres

DENNING, MRS. C. D.
Rt. 1 Donovan
80 acres

DENNING, C. D.
Rt. 1 Donovan
120 acres

DENNING, C. P.
Rt. 1

Donovan
160 acres

EAKEN, LEROY & LENA

Donovan
120 acres



DONOVAN, DR. R. F.
Rt. 1

Donovan
226 acres

EAKINS, ROY

Donovan
120 acres

DUZENBERY, \ FRANK

Donovan

M. S. FARM ESTATE
Rt. 1 Strand, Chas. Mgr.

Donovan
200 acres

DUZENBERY, LESLIE
Rt. 1

Donovan
160 acres

FLEMING, BERNARD
Rt. 1

Donovan
160 acres



FLEMMING, BERNARD
Rt. 1

Donovan
80 acres

FINGSTON, HERMAN
Rt. 1

Donovan
160 acres

FIR, JOHN
Rt. 1

Donovan
5 acres

FRYE, V.

Donovan
120 acres

GERNON, S. ESTATE

Donovan
274 acres

GERNON, JOHN

Donovan
240 acres

GINGRICH, FRED

Donovan
135 acres

GINGRICH, FRED

Donovan
214 acres

GOLDEN RULE ELEVATOR Beaverville
Rt. 1 Lester G. Miller Prop.



GRANT, GUNARD Donovan
Rt. 1 120 acres

GRANT, CLIFFORD & COX, VERA Donovan
Rt. 1 160 acres

GRANT, GUNARD Donovan
160 acres

GRANT, ESTELLA Donovan
208 acres

GRANT, LESLIE Donovan
Rt. 1 270 acres

GRANT, FLOYD Donovan
200 acres

GRANT, VERN Donovan
Rt. 1 80 acres

HANSEN, MRS MATTIE
Rt. 4

Watseka
230 acres

HILGENDORF, ARTHUR
Rt. 1

Donovan
195 acres

HEATON MYRON & MABEL

Donovan
In Town



HILLARY, MRS. AMOS
Rt. 1

Donovan
240 acres



HEDGE ELMER

Donovan
80 acres



HOCH, E. M.

Donovan
180 acres

GERNON HEIRES

Donovan
275 acres

HURILMAN, CHRIS
Rt. 4

Watseka
144 2/3 acres

JOHNSON, ARTHUR
Rt. 1

Donovan
160 acres

JOHNSON, ROSS
Rt. 1

Donovan
120 acres

JOHNSON GEORGE
Rt. 1

Donovan
461 acres

KENDALL, WILLIAM WILBUR
Rt. 1

Donovan
124 acres



JOHNSON, GRANT
Rt. 1

Donovan
½ acre

LADE CHAS.
Rt. 1

Donovan
80 acres

JOHNSON, McKINLEY
Rt. 1

Donovan
120 acres

LAIRD, GLEN

Donovan
5 acres



LAIRD, GLEN — Donovan, 159 acres



LAMBERT, PAUL, Rt. 1 — Donovan, 160 acres

LAMBERT, Z. T., Rt. 1 — Beaverville, 160 acres

LAWSON, ELLA — Donovan, 120 acres

LEE, A. E., Donald Pufahl, opr. — Donovan, 240 acres

LEE, LIZZIE L. — Donovan, 192 acres

LINDGREN, FRED — Donovan, 80 acres

LINDGREN, FRED — Donovan, 144 acres

LINDGREN, JEWEL — Donovan, 160 acres

LINDGREN, LUETTA — Donovan, 200 acres

LOBLAW, G. H. — Donovan, In Town

LOVELASS, N. R., Rt. 1 — Donovan, Lot

LOVELASS, NEWT, Rt. 1 — Donovan, 400 acres

MARION, WESLEY, Rt. 1 — Donovan, 160 acres

MAURITS, IREN & ROE, Rt. 1 — Donovan, 120 acres

MOORE, ED, Rt. 1 — Donovan, 60 acres

MUNSON, WINDELL
Rt. 1

Donovan
160 acres

MUNSON, WILBUR
Rt. 1

Donovan
80 acres

NOURIE, ANNA
Rt. 1

Donovan
160 acres

PETERSON RUSSELL

Donovan
300 acres

POTTER, EARL

Donovan
160 acres

PUTTZ, ED

Donovan
120 acres

RICHARDSON, ART

Donovan
80 acres



ROBERTS, EDWIN L.

Donovan
4 acres

RUSSELL, JOE
Rt. 1

Donovan
320 acres

SONBERG, ALLIS
Rt. 1

Donovan
200 acres

ST. PETER, ALVIN
Rt. 1

Donovan
217 acres

SNOW, LYNN
Rt. 1

Donovan
220 acres

SHELL, LENARD
Rt. 1

Donovan
160 acres

SWANSON, HOWARD
Rt. 1

Donovan
160 acres

SHEPPARD, CHARLES
Rt. 1

Donovan
80 acres

SWANSON, MRS. CARRIE
Rt. 1

Donovan
160 acres

SWANSON, OSCAR — Donovan, 160 acres

THOMAS, GEORGE, Rt. 1 — Donovan, 160 acres

SWENSON, S. W. — Donovan, In Town

VALLELY, JAMES, Rt. 1 — Donovan, 80 acres

SUNDERLAND, H. A., Rt. 1 — Donovan, 149 acres

WATERSTRADT, CHARLES, Rt. 1 — Donovan, 200 acres

TEBO ROGER — Donovan, 80 acres



WEIDERT, RAY — Donovan, 160 acres

WEYGANDT, HAROLD
Rt. 1

Donovan
140 acres

WEYGANT, HAROLD

Donovan
140 acres

WIENRANK, CHRIST
Rt. 1 George Eilers, opr.

Donovan
200 acres



WILKENING, HENRY C.
Rt. 1

Donovan
313 acres

WILLIAMS, HOMER

Donovan
80 acres

WISE SAM S.

Donovan
160 acres

WOODS, C. T.

Donovan
In Town

BEAVERVILLE TOWNSHIP

BEAVERVILLE

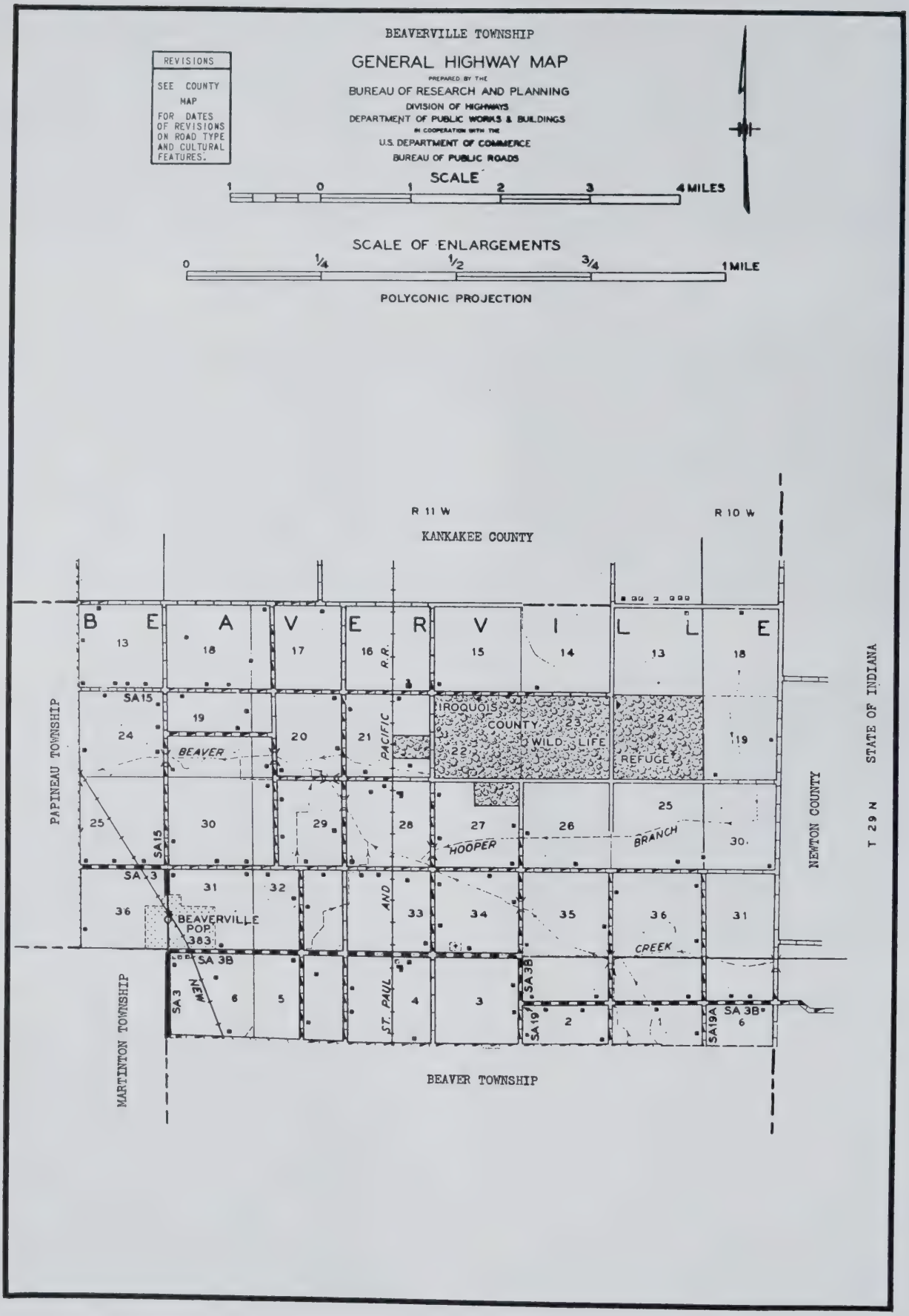
BEAVERVILLE TOWNSHIP
GENERAL HIGHWAY MAP
PREPARED BY THE
BUREAU OF RESEARCH AND PLANNING
DIVISION OF HIGHWAYS
DEPARTMENT OF PUBLIC WORKS & BUILDINGS
IN COOPERATION WITH THE
U.S. DEPARTMENT OF COMMERCE
BUREAU OF PUBLIC ROADS
REVISIONS
SEE COUNTY MAP FOR DATES OF REVISIONS ON ROAD TYPE AND CULTURAL FEATURES.
SCALE
1 0 1 2 3 4 MILES
SCALE OF ENLARGEMENTS
0 1/4 1/2 3/4 1 MILE
POLYCONIC PROJECTION
R 11 W
R 10 W
KANKAKEE COUNTY
BEAVERVILLE
PAPINEAU TOWNSHIP
MARTINTON TOWNSHIP
BEAVER TOWNSHIP
NEWTON COUNTY
STATE OF INDIANA
T 29 N
IROQUOIS COUNTY WILD LIFE REFUGE
BEAVER
PACIFIC
HOOPER
BRANCH
CREEK
NEW
ST. PAUL
AND
R.R.
BEAVERVILLE POP. 383
SA 15
SA 3
SA 3B
SA 19
SA 19A

BEAVERVILLE

In the northeast corner of Iroquois County is located the incorporated village of Beaverville, which in 1950 had a population of 383. It is situated on the New York Central Railroad and has its own postoffice. The village is the only community in Beaverville Township, with a total population of 818. The township is entirely devoted to agriculture.

ALLAIN, KENNETH
Rt. 1

Beaverville
120 acres



ANDERSON, ARTHUR G.
Rt 1 Anderson, William

Donovan
300 acres



ANDERSON, SCOTCHIE E.
Rt. 1

Beaverville
200 acres

ARMONTROUT, RUTH
Rt. 1

Beaverville
440 acres

ARSENEAU, ANDY
Rt. 1

Beaverville
160 acres

ARSENEAU, ANSEL
Rt. 1

Beaverville
120 acres

ARSENEAU, ANDY

Beaverville
160 acres

ARSENEAU, CAMILLE
Rt. 1

Beaverville
200 acres

ARSENEAU, CAMILLE
Rt. 1

Beaverville
120 acres

ARSENEAU, WALTER
Rt. 1

Beaverville
280 acres



ARSENEAU, ISAAC
Rt. 1

Beaverville
340 acres

BARON, ALFONS
Rt. 1

Beaverville
468 acres

ARSENEAU, JOSEPH C. & HAROLD
Rt. 1

Beaverville
240 acres

BARON, L. P.
Rt. 1

Beaverville
194 acres

ARSENEAU, WALTER
Rt. 1

Beaverville
178 acres



BELL, HOMER
Rt. 1 Hynd, Donald Tennant

Beaverville
319 acres

BENJAMIN, DOLLY
Rt. 1

Beaverville
123 acres

BOUGOUIS, ALPHONSE
Rt. 1

Beaverville
180 acres

BENOIT, MRS. LEONIE
Rt. 1

Beaverville
140 acres

BOUDREAU, LAWRENCE
Rt. 1

Beaverville
117 acres

BERNARD, BAKER
Rt. 1

Donovan
90 acres

BROWLLETTE, MRS. CARRIE
Rt. 1

St. Anne
100 acres

BLOOMGUIST, CLYDE
Rt. 1

St. Anne
460 acres

BROWN, DELMAR
Rt. 2

Beaverville
500 acres

BROWN, DELMAR W.
Rt. 1

Beaverville
100 acres



CAISE, WESLEY
Rt. 1

Beaverville
160 acres

CASTONGIA, ARCHIE J.
Rt. 1

Beaverville
267 acres

CLEMENT, CLARENCE
Rt. 1

Beaverville
120 acres

CURBY, ARTIE
Rt. 1

St. Anne
220 acres

CURBY, ORVIL
Rt. 1

Beaverville
80 acres



CURBY, VICTORIA
Rt. 1

Beaverville
120 acres

DAVIDSON, LEEANNA
Rt. 1

Donovan
160 acres

DeYOUNG, PETER
Rt. 1

Beaverville
880 acres

DEYOUNG, PETER
Rt. 1

Beaverville
333 acres

DIONNE, SYLVANUS
Rt. 1

Beaverville
140 acres

DRESSEL, RICHARD
Rt. 1

St. Anne
10 acres

DRESSEL, RICHARD
Rt. 1

Beaverville
30 acres



DUBY, CHESTER
Rt. 1

Beaverville
200 acres

DUIS, CARL
Rt. 1

Beaverville
220 acres

DUMAIS, MRS. LEO
Rt. 1

Beaverville
160 acres

FIDLER, GEORGE E.
Rt. 1

Beaverville
120 acres

HERSCHER, EDWARD L.
Rt. 1

Beaverville
100 acres

FORTIN, MOSE
Rt. 1

Beaverville
160 acres

HERSCHER, EDWARD
Rt. 1

Beaverville
200 acres

FRANCOUER, OVID

Beaverville
lot

HOEKSTRA, WILLIAM & TUNIS
Rt. 1

St. Anne
160 acres

HAFSTROM, FLOYD
Rt. 1

Beaverville
160 acres

HUBERT, MONIQUE
Rt. 1

Beaverville
160 acres

JENSEN, KNUTE
Rt. 1

Beaverville
160 acres

JOHNSON, NEWELL
Rt. 1

Donovan

JOHNSON, WILLIAM
Rt. 1

Donovan
200 acres

LADE, DAVE
Rt. 1

Beaverville
64¼ acres

LAFOND, EDDIE

Beaverville
65 acres

LAFOND, EMERY

Beaverville
156 acres

LAFOND, FRANCIS B.
Rt. 1

Beaverville
240 acres

LAFOND, PHILIP A.
Rt. 1

Beaverville
157 acres

LaFOND, PRIM
Rt. 1

Beaverville
160 acres

LAMBERT, Z. T.
Rt. 1

Beaverville
169 acres



LAMBERT, DELINA
Rt. 1

Beaverville
283 acres

LAMBERT, Z. T.
Rt. 1

Beaverville

LAMBERT, IDA
Rt. 1

Beaverville
160 acres



LANEY, FRANK L.
Rt. 1

Beaverville
24 acres

LAMBERT, ZEPHEYR
Rt. 1

Beaverville
180 acres

LANEY, LOUISE
Rt. 1

Beaverville
156 acres

LANEY, LAURA
Rt. 1

Beaverville
80 acres

LECLAIR, JULE
Rt. 1

Beaverville
140 acres

LANGELIER, MARY E.
Rt. 1

Beaverville
209 acres



LOVELESS, W. R.
Rt. 1

Donovan
397 acres

LAREAU, REV. D. M.
Rt. 1

Beaverville
154 acres

MARION, EDMOND J.
Rt. 1

Beaverville
160 acres

LAREAU, JOSEPH
Rt. 1

Beaverville
160 acres

MARTELL, ARTIE
Rt. 1

St. Anne
40 acres



MARTELL, ELMER
Rt. 1

Beaverville
81 acres

NOURIE, BYRON H.

Beaverville
214 acres

MARTIN, MRS. C. H.
Rt. 1

Beaverville
200 acres

NOURIE, FRITZ

Beaverville
lot

MARQUIS, HUBERT J.
Rt. 1

Beaverville
160 acres

NOURIE, HENRY
Rt. 1

Beaverville
100 acres

McKAY, WALTER
Rt. 1

St. Anne
100 acres

RECHKEMMER, LEVI SR.
Rt. 1

Beaverville
80 acres

ROUSE, HAROLD
Rt. 1

Beaverville
80 acres

TEBO, LOWELL
Rt. 1

Beaverville
153 acres

SAVICKIS, WACLAU
Rt. 1

Beaverville
36½ acres

THERRIEN, MRS. FLORENCE
Rt. 1

St. Anne
160 acres

SOUCIE, CHARLES
Rt. 1

St. Anne
200 acres

VOSS, EARL H.
Rt. 1

Beaverville
210 acres

SOWCIE, MOSE
Rt. 1

Beaverville
200 acres

WILSON, HARLEY
Rt. 1

St. Anne
40 acres

WILSON, HARLEY
Rt. 1

St. Anne
257 acres

WYATT, ORA L.
Rt. 1

St. Anne
150 acres



WILLEY BROS.
Rt. 1

Beaverville
320 acres



YODER, MACK H.
Rt. 1

St. Anne
40 acres



WITTE, IVAN
Rt. 1

Beaverville

PAGE, LOUIS
Rt. 1

Beaverville
60 acres

WOLFORD, RUBY
Rt. 1

Donovan
40 acres



PEW, C. L.
Rt. 1

Donovan
60 acres

POTTS, LESTER
Rt. 1

Beaverville
200 acres

PUFAHL, CARL
Rt. 1 Donald Pufahl Tennant

Donovan
172 acres

PRAY, LOUIS
Rt. 1

Beaverville
40 acres

BELMONT TOWNSHIP

WATSEKA
WOODLAND

BELMONT TOWNSHIP

GENERAL HIGHWAY MAP

PREPARED BY THE
BUREAU OF RESEARCH AND PLANNING
DIVISION OF HIGHWAYS
DEPARTMENT OF PUBLIC WORKS & BUILDINGS
IN COOPERATION WITH THE
U.S. DEPARTMENT OF COMMERCE
BUREAU OF PUBLIC ROADS

REVISIONS

SEE COUNTY MAP FOR DATES OF REVISIONS ON ROAD TYPE AND CULTURAL FEATURES.

SCALE

1 0 1 2 3 4 MILES

SCALE OF ENLARGEMENTS

0 1/4 1/2 3/4 1 MILE

POLYCONIC PROJECTION

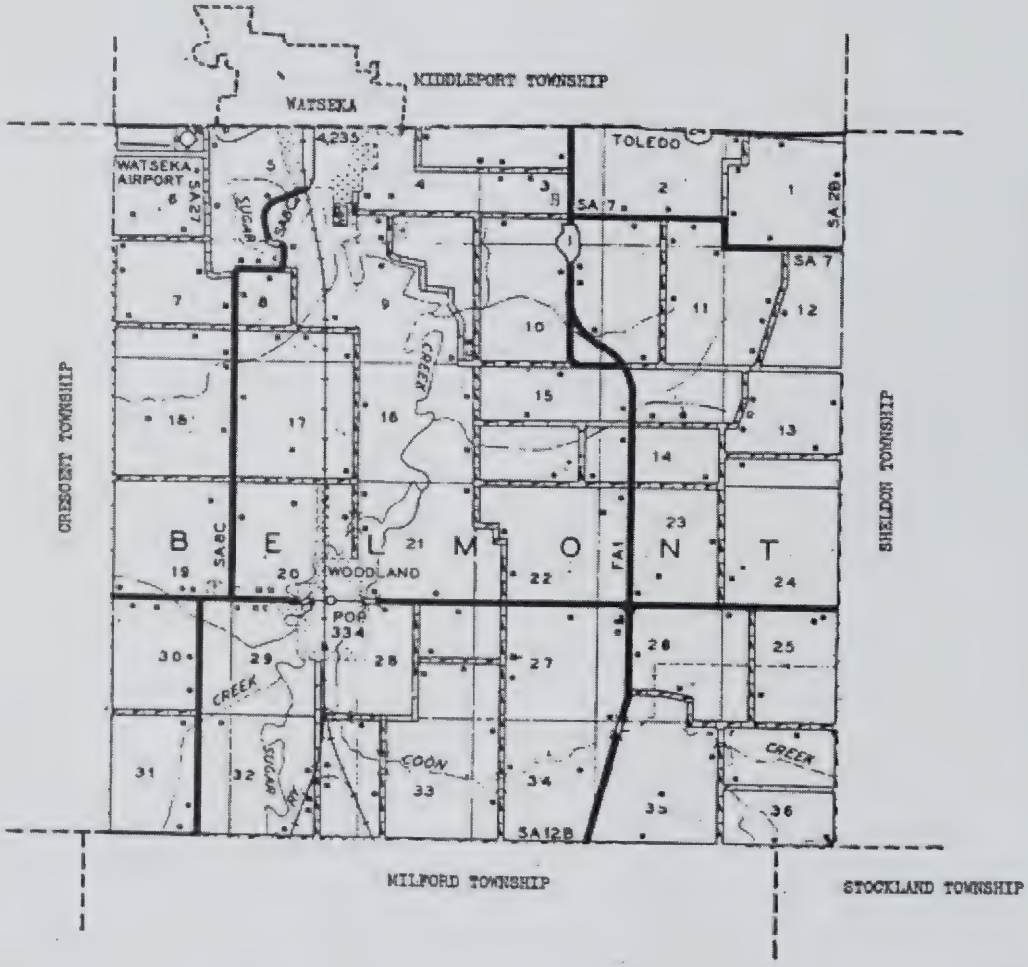

WATSEKA

(see "City of Watseka")

WOODLAND

The only other community in Belmont Township, besides that portion of Watseka which lies within its borders, is the incorporated village of Woodland. It is located just south of Watseka and in 1950 had a population of 334. The village is situated on the Chicago & Eastern Illinois Railroad and about a mile west of State I. The total population of Belmont Township is 1,790. The township is entirely devoted to agriculture.

EVIE'S CAFE

JUNCTION 1 & 24
WATSEKA, ILLINOIS

24-HOURS SERVICE

EVELYN HOOVER PROP.

LONE OAK TAVERN

ALICIA and BOB DORAN

PHONE 1340

ROUTE 1 NORTH
WATSEKA, ILLINOIS



BUD & SWEDES

Route 24—1 1/2 miles East of Watseka, Ill.

THIS BUILDING HOUSES TEN BEAUTIFUL BOWLING ALLEYS AND A MODERN LUNCH ROOM

BUD AND SWEDES NIGHT CLUB, ALL STEEL QUONSET BUILDING SOLD AND ERECTED BY COONS BUILDING SERVICE, WATSEKA, ILL., PHONE 404



ALL STEEL QUONSET BUILDINGS

FOR . . .
FARM MACHINERY
GRAIN STORAGE
COMMERCIAL BUILDINGS

SOLD AND ERECTED BY

COONS BUILDING SERVICE

NORTH DIXIE HIGHWAY
WATSEKA, ILLINOIS
Phone WATSEKA 404

BRADSHAW INSURANCE AGENCY

GEORGE BRADSHAW

REALTOR

COMPLETE REALTY SERVICE

HOMES
FARMS
BUSINESSES
ALL TYPES OF REALTY LOANS

IF IT IS
INSURANCE
WE CAN
HANDLE IT

115 E. WALNUT ST.
WATSEKA, ILLINOIS



SHADE LON FARM HATCHERY

WATSEKA, ILLINOIS-½ MILE EAST ON U. S. 24

QUALITY LEGHORN CHICKS

CURTIS & HAZEL WIGGLETON OWNERS

PHONE 729R2

GAGNON'S STORE

FIRESTONE — SINCLAIR DISTRIBUTOR

FARM TIRE SERVICE . . . COMPLETE STOCKS OF ALL SIZES
FARM AND PASSENGER TIRES

Call Us For Your Requirements of
SINCLAIR FUELS

105 NO. 2ND ST. **WATSEKA, ILL.**
Phone WATSEKA 84

WATSEKA BOTTLE GAS SERVICE

Complete Line of Bottle Gas Equipment
and Westinghouse Electrical Appliances

Phone WATSEKA 528 **WATSEKA, ILLINOIS**

WATSEKA HOME LIQUOR STORE

COMPLETE LINE OF

FINE WINES, BEER, WHISKEY, CORDIALS

AND READY MIXED COCKTAILS

WATSEKA, ILL. PHONE 52



McCULLOUGH IMPLEMENT COMPANY

NEW IDEA — ALLIS CHALMERS
SALES AND SERVICE
GEHL — KEWANEE

See Us For Your Farm Machinery Needs

PHONE 733R2
WATSEKA, ILLINOIS

TOM McCULLOUGH LERI McCULLOUGH



SOUTH SIDE GRADE SCHOOL Watseka

WEST WATSEKA GRADE SCHOOL Watseka



WATSEKA COMMUNITY HIGH SCHOOL Watseka

WOODLAND COMMUNITY CONSOLIDATED GRADE SCHOOL Dist. No. 277 Woodland

WATSEKA FARMERS GRAIN CO.

CO-OP

GRAIN • COAL • TILE • SEED • FENCING

FERTILIZER • FEED

CUSTOM GRINDING

WATSEKA, ILL. PHONE 169

SWING ELEVATOR

GRAIN–ARCADY & WAYNE FEED

GRINDING & MIXING SERVICE

MARVIN SWING JOE SWING

PHONE EAST LYNN 4R3

HOOPESTON, ILLINOIS ROUTE 3

AINSWORTH, OLIVE — Milford
Rt 3 Breymeyer, Clarence Ten. 240 acres

ALLHANDS, CASH — Watseka
Rt. 1-R.A. Lucht, Tenant — 280 acres

AINSWORTH, OLIVE — Watseka
320 acres

ALLHANDS, RUTH — Watseka
Rt. 1-Robert Zeidler, Tenant — 80 acres

ALLEN, HAROLD — Woodland
Lot acres

BAUER, G. A. — Woodland
200 acres

ALLEN, MELVIN — Woodland
3 acres

JESSE BAUER — Watseka
Rt. 1 — 150 acres

BAUER, MRS. JESSE
Rt. 1 Elmer Hutchison, opr.

Watseka
150 acres

BELL, HOMER
Rt. 1

Watseka
240 acres

BENNER, HENRY J.
Rt. 1

Watseka
109 acres

BENNER, PAUL
Rt. 1

Watseka
40 acres

BENSON, LOUIS
Rt. 1

Watseka
260 acres

BODY, CLARENCE
Rt. 3

Watseka
160 acres

BODY, FRANK

Woodland
1 acre

BRAMMER, JAMES
Rt. 3

Milford
80 acres

BRINKMAN, MRS. BERTHA
Rt. 1

Watseka
160 acres

BURGETT, MRS. ETHEL
Rt. 1

Watseka
1 acre

BROWN LOYD
Rt. 2

Woodland
90 acres

CALLAHAN, HARRIET
Rt. 3

Milford
160 acres

BRUNIGA, B.
Rt. 3

Watseka
80 acres

CANADY, GLENN
Rt. 3

Watseka
12½ acres

BURDICK, TROY
Rt. 3

Watseka
40 acres

CANADY, LLOYD
Rt. 3

Watseka
91 acres

CASSEL, JACOB
Rt. 1

Watseka
235 acres

CAVITT, PAUL
Rt. 1

Watseka
220 acres

CLIFTON, CATHERINE
Rt. 1

Watseka
170 acres

CLIFTON, CATHERINE
Rt. 1

Watseka

CLIFTON, CATHERINE
Rt. 1

Watseka
260 acres

CLIFTON, KATHERYN
Rt. 3

Watseka
290 acres

CLIFTON, WILLIAM
Rt. 1

Watseka
200 acres

COLWELL, BERNICE
Rt. 1-Glade Buhrmester, Tenant

Watseka
168 acres

CROW, ARTHUR F.
Rt. 1

Watseka
356 acres

DUIS, LOUISE

Woodland
Lot

DAVIS, HARVEY
Rt. 1-Robert Haberkorn Tenant

Watseka
80 acres



EASTBURN, MRS. MABEL
Rt. 1

Watseka
228 acres

DAVIS, JESSE
Rt. 1

Watseka
100 acres

ECKSTEIN, BERT
Rt. 1

Watseka
145 acres

DOOLEY, M. L.
Rt. 1

Watseka
193 acres

EDWARDS, JESS

Watseka
80 acres

EIGHNER, CHARLES
Rt. 3

Watseka
40 acres

ELWARDT, HERMAN

Woodland
40 acres



ELWARDT, HERMAN
Rt. 3

Milford
40 acres

EVANS, JOE
Rt. 3

Milford
360 acres

FINCH, THEODORE
Rt. 3

Watseka
449 acres

GARNER, O. L.

Woodland
80 acres

GIBBONS ESTATE
Rt. 1 Raymond Tuttle, opr.

Watseka
76 acres

GILFILLAN, LYLE
Rt. 3

Watseka
60 acres

GILLFILLAN, FLOYD
Rt. 1

Watseka
80 acres

GOODYEAR, MISS B.
Rt. 1

Watseka
160 acres

GRAY, OLIVER
Rt. 1

Watseka
240 acres

GREGORY, LAWRENCE W.
Rt. 1

Watseka
193 acres

GREENNOFF, HENRY

Woodland
lots

HALL, MRS. VERGIE
Rt. 1 William Garfield, opr.

Watseka
120 acres

HALLSTROM, M. R.
Rt. 1

Watseka
320 acres

HAMMOND, LOREN
Rt. 1

Watseka
202 acres

HAMMOND, LOREN
Rt. 1 Robt. Price

Watseka
141 acres

HAMMOND, MRS. ORPHA
Rt. 1

Watseka
160 acres

HENDRESS, CARL
Rt. 3

Watseka
68 acres

HEMPHILL
Rt. 3

Milford
80 acres

HICKMAN, OREN
Rt. 3

Milford
160 acres

HUGHES, LOUISE

Woodland
30 acres

HULSE, ROBERT E.
Rt. 1

Watseka
185 acres

IROQUOIS COUNTY HOME-Mens Div.
Rt. 1 Phillip Redeker, Sup.

Watseka

IROQUIS COUNTY FARM (Women's Div.) Sup. Phillipp Redeker — Watseka, 340 acres

KEATH, ROY, SR. Rt. 1 — Watseka, 46 acres

JOHNS, LEN Rt. 3 — Milford, 80 acres

KEENE, ELWOOD Rt. 1 — Watseka, 40 acres

KAY, LOUIS Rt. 3 — Watseka, 58½ acres

KENDALL, FRED Rt. 1-Everett Knake, Tenant — Watseka, 192 acres

KAY, W. S. Rt. 1 — Watseka, 463 acres

KIELSMEIER, KARL Rt. 3 — Milford, 160 acres

KINGDON, EDWARD
Rt. 1

Watseka
107 acres

LAIRD, RUSSELL
Rt.-Wayne Tuttle, Tenant

Watseka
180 acres

KOESTER, ADOLF
Rt. 1

Watseka
250 acres

LEMON, JAMES
Rt. 3

Watseka
40 acres

KRUSE, FOREST

Woodland
125 acres



LITTLE, BELLE
Rt. 1

Watseka
50 acres

KRUSE, FRANK

Woodland
40 acres

LOCKHART BROS. ESTATE
Rt. 1

Watseka
233 acres

LONG, DON L.
Rt. 3

Milford
275 acres

LONG, JOE
Rt. 3

Milford
60 acres



LONG, JOHN
Rt. 3

Milford
80 acres



LYON, FRANK
Rt. 3-Gordon McKean, Tenant

Watseka
321 acres

MARTIN, ELMER
Rt. 1

Watseka
200 acres

MARTIN, LIDA M.
Warren Martin Tennant

Watseka
300 acres

MARTIN, PHEBE
Rt. 1

Watseka
160 acres

MARTIN, PHEBE
Rt. 1

Watseka
240 acres

MARTIN, WARREN
Rt. 1 Cecil Eades Op.
Watseka
153 acres



McSPADDEN, CLARA
Rt. 1-Loren Hammond, Tenant
Watseka

MATSON, WALTER
Woodland
Lot

McSPADEN, CLARA
Rt. 1-Loren Hammond, Tenant
Watseka
260 acres



McBROOM, J. T.
Watseka
30 acres

MORECRAFT, ROY
Rt. 3
Watseka
1 acre

McManis, WAYNE
Rt. 1-Elmer Hutchison, Tenant
Watseka
112 acres

MOWERY, JERRY
Rt. 3
Woodland
13 acres

MUNRO, HERBERT
Rt. 3

Watseka
80 acres

POPE, HENRY
Rt. 1

Watseka
80 acres

ORCUTT, JOHN
Rt. 1

Watseka
166 acres

PULLEN, WILBUR
Rt. 1

Watseka
98 acres

PRATT, DALE

Watseka

PURGET, PHLIP
Rt. 3

Watseka
320 acres

PREVO, HARRY
Rt. 3

Milford
200 acres

PURGETT, DELLA — Woodland, 20 acres

RHOADES, BERT, Rt. 1 — Watseka, 140 acres

QUILLEN, JEFF, Rt. 1 — Watseka, 107 acres

RHODES, JOHN, Rt. 1 — Watseka, 120 acres

REINERS, ESTATE — Woodland, 120 acres

RHODES, JOHN SR., Rt. 1-William L. Perry — Watseka, 120 acres

REMLEY, AMY, Rt. 3 — Watseka, 180 acres

RHOADES, MABEL & SULLIVAN, MARY, Rt. 1 — Watseka, 200 acres

RILEY, THOMAS
Rt. 3

Watseka
120 acres

SCHAUMBURG, WILLIAM & LOREE
Rt. 3

Watseka

ROBERTS, CLARA
Rt. 2

Watseka
80 acres

SCHMIDT, JOHN
Rt. 1

Watseka
80 acres



ROSENBERGER, MRS. MATILDA
Rt. 1

Watseka
156 acres

SCHRODER, BERNAL
Rt. 3

Milford
115 acres

ROUDYBUSH, JESSE
Rt. 1

Watseka
180 acres

SEWARD, MRS. EMMA
Rt. 3

Milford
172 acres

SEWARD, MRS. EMMA & LUCHT, JONAS
Rt. 1 415 acres



STUELAND, F. N.
Rt. 1 Watseka
120 acres

SULLIVAN, TIM Woodland
1 acre

TORBET, JAMES
Rt. 1 Watseka
159 acres

TRUMBEL
Rt. 3 Watseka
80 acres

TRUMBLE, JESS D.
Rt. 1 Watseka
80 acres

TRUMBLE, WILLIAM
Rt. 3 Watseka
25 acres

TUCKER, N. A.
Rt. 3 Watseka
260 acres

TUCKER, NATHAN
Rt. 3

Watseka
40 acres

WALKER, VAUGHN
Rt. 1

Watseka
15 acres

VAN HOVELN, MRS. HANNA
Rt. 3

Milford
200 acres

WAUTHIER, MRS. LOUIS
Rt. 3

Watseka
80 acres

VENNUM, FRED
Rt. 1

Watseka
200 acres

WEIDERT, FRED
Rt. 1

Watseka

VLICT, LEONARD
Rt. 3

Watseka
120 acres

WEIDERT, FRED
Rt. 1

Watseka
90 acres

WEST, BEN A.
Rt. 1

Watseka
100 acres

WEST, BEN A.
Rt. 1

Watseka
180 acres

WEST, BENJAMIN A.
Rt. 1

Watseka
134 acres

WEST, BENJAMIN A.
Rt. 3

Watseka
295 acres

WIGGS, THURLO
Rt. 1

Watseka
80 acres

WILLIAMS-CAVITT FARMS
Rt. 3

Woodland
212 acres

WILLIAMS, BEN
Rt. 3

Watseka
80 acres



WILLIAMS, DONALD E.
Rt. 3 tennant

Watseka

WILLIAMS, DONALD E.
Rt. 3

Woodland
330 acres



WILLIAMS, HENRY S.
Rt. 3

Milford
160 acres

WILLIAMS, JOE H.

Woodland
120 acres

WOOD, FRANK
Rt. 3

Milford
120 acres

WOOD, FRANK
Rt. 3

Milford
200 acres

WOODLAND FARMERS CO-OPERATIVE ELEVATOR
Woodland

WOODS, FRANK
Rt. 1

Watseka
120 acres

CHEBANSE TOWNSHIP

CHEBANSE

CLIFTON

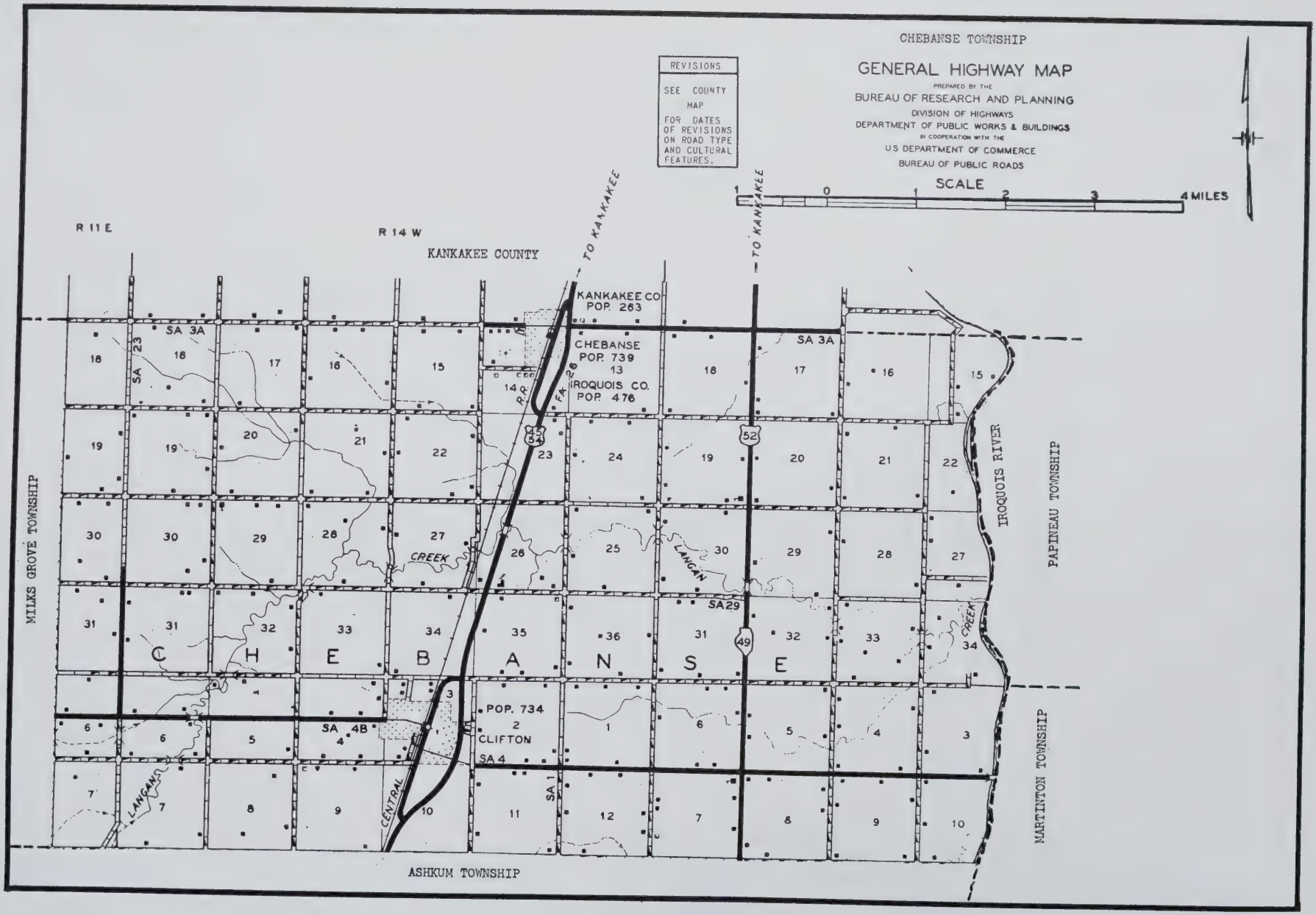
CHEBANSE TOWNSHIP
GENERAL HIGHWAY MAP
PREPARED BY THE
BUREAU OF RESEARCH AND PLANNING
DIVISION OF HIGHWAYS
DEPARTMENT OF PUBLIC WORKS & BUILDINGS
IN COOPERATION WITH THE
U.S. DEPARTMENT OF COMMERCE
BUREAU OF PUBLIC ROADS
REVISIONS
SEE COUNTY MAP FOR DATES OF REVISIONS ON ROAD TYPE AND CULTURAL FEATURES.
SCALE
1 0 1 2 3 4 MILES
R 11 E
R 14 W
KANKAKEE COUNTY
TO KANKAKEE
TO KANKAKEE
KANKAKEE CO. POP. 263
CHEBANSE POP. 739
IROQUOIS CO. POP. 476
POP. 734
CLIFTON
C H E B A N S E
MILKS GROVE TOWNSHIP
PAPINEAU TOWNSHIP
MARTINTON TOWNSHIP
ASHKUM TOWNSHIP
IROQUOIS RIVER
LANGAN CREEK
CENTRAL R.R.
SA 3A
SA 4B
SA 4
SA 1
SA 29
FA 26
52
54
49

CHEBANSE

With a total population in 1950 of 739, the incorporated village of Chebanse lies partly in Iroquois County and partly in Kankakee County. The portion in Iroquois County has 476 inhabitants. Chebanse is situated on the Illinois Central Railroad and on US 45 and 54. It is one of the two principal communities of Chebanse Township, located northwest of Watseka. The township is entirely occupied by thriving farms and has a total population of 2,134.

CLIFTON

The other community in Chebanse Township is the incorporated village of Clifton, with a population of 734. In addition to several retail stores and service establishments, Clifton has banking facilities and a postoffice of its own. It is situated on the Illinois Central Railroad and on US 45 and 54.

TIMM'S JERSEY

"We do not Keep our Jerseys! They Keep us."

PRODUCTION	BREEDING	TYPE
12 Year Average	Dandy Dreaming Royalist	Excellent
434 lbs.	Phildora Standard Jr.	Herd Sires

CHEBANSE

We Invite Your Inquiries
LOUIS H. TIMM
RICHARD JAMES TIMM & SON

ILLINOIS

WHEN YOU THINK OF INSURANCE—THINK OF

GRANT MUTUAL

Fire Insurance Company

401-2 Willdon Building

Specializing In Farm Property

Phone 151

HOOPESTON, ILLINOIS

OWNED AND OPERATED BY FARMERS OF
VERMILION, IROQUOIS, FORD, EDGAR, DOUGLAS AND CHAMPAIGN COUNTIES

Directors

Joe Green—Hoopeston
Wm. Prather—Rossville
Laurence Leigh—East Lynn
Forest Burton—Wellington
Claude Swartz—Wellington
Watts Finley—Hoopeston
Wm. H. Johnson—Hoopeston
A. B. McFarland—Hoopeston
Harold Nygaard—Rankin
Harold Crouch—Hoopeston
Chester Atchison—Potomac
Maurice Lockhart—Wellington

Clyde Timmons, Secretary—Hoopeston
Robert Timmons, Asst. Secretary—Hoopeston

MEMBER: Illinois Association of Mutual Insurance Companies • National Association of Mutual Insurance Companies

CONLEY LUMBER COMPANY

SERVICE PLUS QUALITY

CONLEE CRAFT

GARAGES . . . COTTAGES
FARM BUILDINGS
PRE-CUT AND PANELIZED FOR EASY ERECTION

Phone CHEBANSE 81
EMMITT CONLEY, Prop.

CHEBANSE, ILLINOIS

FIRST NATIONAL BANK

of Clifton

ESTABLISHED 1902

CLIFTON, ILLINOIS

MEMBER
FEDERAL RESERVE SYSTEM

MEMBER
FEDERAL DEPOSIT INSURANCE CORPORATION

CATHOLIC CHURCH OF CLIFTON — Clifton
Rev. Golden Pastor

FIRST CONGREGATIONAL CHURCH — Clifton
Rev. C. P. Fiedler Minister

UNITED CHURCH Chebanse



ST. MARY & JOSEPH CATHOLIC CHURCH Chebanse



ZION EVANGELICAL LUTHERAN CHURCH Clifton
Rev. L. M. Nielsen Pastor

ZION LUTHERAN CHURCH Chebanse



CENTRAL HIGH SCHOOL
Rt. 1

Clifton
40 acres

CLIFTON GRADE SCHOOL
Unit 4

Clifton

CHEBANSE GRADE SCHOOL

Chebanse

LEGGOTTVILLE SCHOOL

Clifton
1 acre

ADAMS, ROBERT
Rt. 1

Clifton
160 acres

ADER, HENRY
Rt. 1

Chebanse
165 acres

ADER, EARL & MILTON
Rt. 1

Chebanse
160 acres



ALBRIGHT, GEO.
Rt. 1

Clifton
200 acres

ANDERSON, EMMA
Rt. 1

Clifton
200 acres

BEARDSLEE, HENRY
Rt. 1

Clifton
210 acres

BABCOCK, GIFFORD
Rt. 1

Clifton
100 acres

BECHTEL, CALIX
Rt. 1

Chebanse
120 acres



BABCOCK, GIFFORD
Rt. 1

Clifton
160 acres



BEHM, JOHN
Rt. 1

Chebanse
160 acres



BABCOCK, CLIFFORD
Rt. 1

Clifton
180 acres



BEHN, FRED & WILLIAM
Rt. 1

Chebanse
80 acres

BEHRENDS, HERMAN
Rt. 2

Clifton
500 acres



BERNS, F. E.
Rt. 1

Chebanse
160 acres

BENNETT, MRS. ESTELL
Rt. 1

Chebanse
160 acres

BERNS, LESTER
Rt. 1

Chebanse
160 acres

BERNARD, SONNY
Rt. 1

Clifton
85 acres

BERTRAND, FLORENT
Rt. 1

Clifton
119 acres



BERNS, B. J.
Rt. 1

Chebanse
160 acres

BERTRAND, JOSEPHINE
Rt. 1

Clifton
130 acres

BIEDENHARN, JOE
Rt. 1

Clifton
160 acres

BLAIN, PHILLIP
Rt. 1

Clifton
200 acres

BOEHRNSEN, LAURA
Rt. 1

Clifton
120 acres

BOETTCHER, FRED
Rt. 1

Chebanse
80 acres

BOETTCHER, JOHN
Rt. 1

Chebanse
80 acres

BRASHEARS, KATHERINE
Rt. 1

Chebanse
512 acres

BRAULT, HENRY
Rt. 1

Chebanse
17 acres

BROUGH, MRS. GEO.
Rt. 1

Chebanse
80 acres

BROWN, CHARLES LEROY
Rt. 1

Clifton
80 acres

CAILTEUT, LENA
Rt. 1

Clifton
120 acres

BROWN, JOHN D.
Rt. 2

Ashkum
160 acres

CAILTEUX LOUIS J. & RUSSELL
Rt. 1

Clifton
150 acres

CAILTEUX, ELDEN
Rt. 1

Clifton
160 acres

CANUDDE, HENRY
Rt. 1

Clifton
200 acres

CAILTEUX, ERWIN F.
Rt. 1

Clifton
80 acres



CHRISTENSEN MOTOR SALES

Clifton

CHRISTENSEN, WALTER J.
Rt. 1

Chebanse
30 acres

CLABBY, JOHN
Rt. 1

Chebanse
160 acres

CNUDDE, ALBERT
Rt. 1

Clifton
120 acres



CNUDDE, EMILE
Rt. 1

Clifton
160 acres

CONRAD, MARY
Rt. 2

Clifton
80 acres

DASOL, BEN
Rt. 2

Clifton
160 acres

DONOVAN, ARTHUR J.
Rt. 2

Clifton
160 acres

DOUGAN ESTATE
Rt. 1

Chebanse
69 acres

DUCAT, ARTHUR
Rt. 1

Clifton
120 acres



DUPUIS, WILL
Rt. 1

Clifton
190 acres

DUNOVAN ESTATE
Rt. 1

Clifton
160 acres



DUTOUR, RICHARD
Rt. 1

Clifton
80 acres

ELLIOT, WM. F.
Rt. 1

Chebanse
160 acres

EMME, FRANK
Rt. 1

Chebanse
106 acres

EMME, FRANK J.
Rt. 1

Chebanse
160 acres

EMME, FRANK
Rt. 1

Chebanse
160 acres

ERICKSON, JOHN
Rt. 1

Chebanse
160 acres

FALL, ELIZEBTH
Rt 2

Ashkum
200 acres

FATKA, WILLIAM
Rt. 1

Clifton
120 acres

FLEMING, HOWARD E.
Rt. 1

Chebanse
240 acres

FLEMING, HOWARD
Rt. 1

Chebanse
320 acres

FLYNN TOM MRS. & KEMMITZ, FLORENCE
Box 42 Chebanse 4 acres

FOREMAN, EDWARD C.
Rt. 1

Chebanse
7 acres

FORRESTER, ALFRED
Rt. 2

Clifton
90 acres

FORTIER, JULIET
Rt. 1

Clifton
80 acres

FRANKLIN, HAROLD
Rt. 1

Chebanse
280 acres



FOUND, MAMIE
Rt. 2

Clifton
80 acres

FREISE, ADELINE
Rt. 1

Clifton
240 acres

FOUND, MRS. MARY
Rt. 2

Clifton
80 acres

FRIDAY, EDWARD
Rt. 2

Ashkum
50 acres

FRANKLIN, HAROLD
Rt. 1

Chebanse
240 acres

FRONVILLE, EUGENIE
Rt. 1

Clifton
120 acres

FROONICKX, JOE & LOUIS
Rt. 1

Clifton
160 acres

GIERKE, JOHN
Rt. 2

Ashkum
80 acres

GEIRTZ, FRED
Rt. 1

Chebanse
160 acres

GIERTZ, CARL
Rt. 1

Chebanse
160 acres

GERSCH, GEORGE F.
Rt. 1

Clifton
140 acres

GIERTZ, CARL
Rt. 1

Chebanse
160 acres

GIERKE, ED
Rt. 1

Clifton
160 acres



GIERTZ, CARL
Rt. 1

Chebanse
160 acres

GIERTZ, FRED H.
Rt. 1

Chebanse
240 acres

GIRARD ESTATE
Rt. 1

Clifton
60 acres



GIERTZ, WILLIAM
Rt. 1

Clifton
160 acres



GIRKIE, CLARENCE
Rt. 1

Clifton
80 acres

GIERTZ, WM.
Rt. 1

Chebanse
260 acres



GOLDENSTEIN, LOUIS E.
Rt. 1 Rosenboom, John

Clifton
320 acres

GILLESPIE, C. D.
Rt. 1

Chebanse
80 acres

GOLDING, FLOYD
Rt. 1

Clifton
39 acres



GOLDTRAP, HOWARD
Rt. 1

Clifton
80 acres

GOLDTRAP, HOWARD
Rt. 1

Clifton
160 acres

GRAVELLE, EDWARD
Rt. 1

Clifton
280 acres

GRAVELLE, JOSEPH
Rt. 2

Clifton
80 acres

GRAVELLE, JOSEPH
Rt. 2

Clifton
160 acres

GREEN, LEO H.
Rt. 1 Built in 1847

Chebanse
5½ acres

HAIGH, LESTER
Rt. 1

Chebanse
120 acres

HAMILTON, ED
Rt. 1

Clifton
240 acres

HAMILTON, DR. EDWIN — Clifton
Rt. 1

HAMILTON, HELEN — Clifton
Rt. 1 — 320 acres



HAMILTON, DR. EDWIN S. — Chebanse
Rt. 1 — 240 acres

HAMONDE, ART & SCHEIDECKER, LOUIS
Rt. 1 — Clifton — 152 acres

HAMILTON, DR. EDWIN — Clifton
Rt. 1 — 430 acres

HANSEN BROS. — Clifton
Rt. 1 — 240 acres



HAMILTON, HELEN — Chebanse
Rt. 1 — 160 acres

HANSEN, C. C. — Chebanse
Rt. 1 — 20 acres

HANSEN, GEORGE
Rt. 1

Clifton
188 acres



HANSEN, LOUIS & ELIZABETH
Rt. 2

Clifton
76 acres

HANSEN, LOUIS
Rt. 1

Clifton
103 acres



HANSEN, RICHARD (left)
Rt. 1 BRENNEISEN, STANLEY (right)

Chebanse
1 acre

HANSEN, LOUIS
Rt. 2

Clifton
160 acres



HANSON BROS.
Rt. 2

Clifton

HANSEN, LOUIS
Rt. 2

Clifton
196½ acres

HANSON BROS. GRAIN ELEVATOR

Chebanse

HARGRAVES, EDITH
Rt. 1

Clifton
100 acres

HASELOW, FRANK
Rt. 1

Chebanse
320 acres

HARLING, VERNE K.
Farm in family since 1879

Clifton
3 acres



HEAGLE, GEO.
Rt. 1

Clifton
160 acres



HARWOOD, ROBERT
Rt. 1

Chebanse
33 acres

MRS. HELL ESTATE
Rt. 2

Ashkum
200 acres

HASELOW, FRANK
Rt. 1

Chebanse
160 acres

HELLER, CHESTER
Rt. 1

Clifton
80 acres

HELLER, MRS. WILLIAM
Rt. 1

Clifton
156 acres

HELLERS ESTATE
Rt. 1

Clifton
350 acres

HOBSON, MATEI L.
Rt. 1

Clifton
130 acres

HOBSON, MATIE
Rt. 2

Clifton
160 acres

HOLLINGSWORTH, ROBERT
Rt. 1

Clifton
140 acres

HOLTMAN, MRS. CLARA
Rt. 1

Chebanse
280 acres

HOLTMAN, HERMAN
Rt. 2

Clifton
240 acres

HOOGSTRAAT, GEO.
Rt. 2

Clifton
97 acres

JACQUET, MRS. RUTH
Rt. 2

Clifton
250 acres

HUMBLET, VICTOR
Rt. 1

Clifton
10 acres

JENSEN, LEVI
Rt. 1

Chebanse
160 acres



IRPS, EDMOND
Rt. 1

Clifton
80 acres



JENSEN, MATTIE
HARMS HERMAN Rt. 1

Clifton
63 acres

JACK, ELMER
Rt. 1

Clifton
137 acres

JENSEN, VIRGIL L.
Rt. 1

Chebanse
160 acres

KAUFMAN, AMELIA
Rt. 1

Clifton
80 acres

KNIPPRATH, CLARA
Rt. 1

Clifton
40 acres

KEARNEY, ETHEL
Rt. 2

Clifton
160 acres

KNIPPRATH, CLARA
Rt. 1

Clifton
240 acres

KELLER, THERESA
Rt. 1

Clifton
7 acres

KNIPRATH CLARA
Rt. 1

Clifton
210 acres

KERSHAW, NETTIE
Rt. 1

Clifton
80 acres

KONOW, MRS. CHARLES
Rt. 1

Chebanse
160 acres

KONOW, JOHN SR.
Rt. 1

Chebanse
123 acres

LAURENT, LEON
Rt. 1

Clifton
140 acres

KRALL, RICHARD
Rt. 1

Chebanse
160 acres

LECLAIR, JULE
Rt. 1

Clifton
120 acres

LAFOND, LIONEL
Rt. 2

Clifton
80 acres

LeCOCG, JOHN
Rt. 2

Clifton
160 acres

LAROCHE, MRS. E.
Rt. 1

Chebanse
80 acres

LECUYER, PAUL
Rt. 1

Clifton
6 acres

LEGGOTT, ED
Rt. 1

Clifton
160 acres

LEGOTT, ANNA
Rt. 2

Clifton
120 acres

LEONARD, JULES
Rt. 1

Clifton
100 acres

LIDDELL, GEO.
Rt. 1

Clifton
120 acres

LUCAS, LEE
Rt. 1

Clifton
195 acres

LUDEKE, IDA
Rt. 1

Chebanse
165 acres

LUKOW, GLENN & DONALD
Rt. 1

Chebanse
160 acres

LUTTON, ISABEL
Rt. 1

Clifton
160 acres

MAHONEY, JOHN L. Clifton 80 acres

MAREK, JAMES J. Clifton 70 acres



MARCOTTE, HARRY J. Rt. 1 Clifton 60 acres

MARSHALL, MARY & JULIA Rt. 2 Ashkum 148 acres



MARCOTTE, NORMAN A. Rt. 1 Clifton 200 acres

MARSHAIL, STEVENSON, MARY & SHELDON, JULIA Rt. 2 Clifton 160 acres

MARCOTTE & HAMMONDE Rt. 1 Clifton 120 acres

MARSHEL, ELIZABETH Rt. 1 Clifton 160 acres

MATHY, EDWARD
Rt. 1

Clifton
40 acres

MATHY, EMILE G.
Rt. 1

Clifton
40 acres

MAYO, FRANK ESTATE
Rt. 1

Clifton
160 acres

MAYO, JOHN F.
Rt. 1

Clifton
120 acres

McCARTY, CHARLES M.
Rt. 1

Clifton
120 acres

MEIER, ARTHUR & MARIE
Rt. 1

Clifton
80 acres

MEIER, ARTHUR
Rt. 2

Ashkum
155 acres

MEIER, ARTHUR H.
Rt. 2

Clifton
160 acres

MEIER, HARRY W.
Rt. 2

Clifton
60 acres

MICHEL ESTATE
Rt. 1 Rabideau, LeRoy

Clifton
160 acres

MERCIER ESTATE
Rt. 1

Clifton
40 acres



MILLER, MRS. LEONA M.
Rt. 1

Clifton
120 acres

MEYER, HENRY H.
Rt. 1

Clifton
2 acres

ALBERT MILLER ESTATE
Rt. 1

Clifton
80 acres

MEYER, MARY E.
Rt. 2

Ashkum
100 acres

MILLING, ALBERT
Rt. 1

Clifton
120 acres

NAFSIGER'S SERVICE CENTER
Rt. 45-54

Chebanse



MOREL, MARY R.
Rt. 1

Clifton
80 acres

NAKAERTS, FLORENT
Rt. 1

Clifton
60 acres

MORICAL, MELVIN
Rt. 1

Chebanse
160 acres

NATION, BELLE
Rt. 2

Clifton
200 acres

MORRICAL, DOROTHY E.
Rt. 2

Clifton
200 acres

NEVEU, FRANCIS
Rt. 1

Clifton
26 acres

NORDHAUSEN, GERTRUDE
Rt. 1

Chebanse
220 acres

PATNAUDE, WILLIAM
Rt. 1

Clifton
104 acres

NORDMEYER, CLEO H.
Rt. 1

Chebanse
160 acres

PECK, MELVIN
R

Chebanse
160 acres



O'CONNOR, LEO
Rt. 1

Chebanse
160 acres

PETER-ANDERSON ESTATE
Rt. 1

Chebanse
169 acres



ODERWALD, HOWARD H.
Rt. 2

Clifton
120 acres

FORDYCE, FRANCIS
Rt. 2

Clifton
80 acres

PETERS, SADE ROSE
Rt. 2

Clifton
80 acres

PETERSEN, MRS. MARIE
Rt. 1

Clifton
80 acres

PHILLIPS, JOHN
Rt 2

Ashkum
160 acres

PLATNER ADOLPH
Rt. 1

Clifton
120 acres

PREW, DORA
Rt. 1

Clifton
80 acres

RABIDEAU, ELLEN
Rt. 1

Clifton
120 acres

RABIDEAU, EMILE
Rt. 1

Clifton
80 acres

RABIDEAU, ISAAC
Rt. 1

Clifton
80 acres

RAGINS ARTHUR LEE — Clifton, 22 acres

REUBENSAN, FRED, Rt. 1 — Chebanse, 80 acres

REECE, MRS. EARL, Rt. 1 — Chebanse, 188 acres

REUSE, LOUIS E., Rt. 2 — Clifton, 160 acres

REID, CHESTER, Rt. 1 Myron Nakaerts Ten — Clifton, 278 acres

RIEDER, MRS. AD, Rt. 1 — Clifton, 160 acres

REID, CHESTER, Rt. 1 — Clifton, 331 acres

ROGERS, EDWARD, Rt. 1 — Chebanse, 75 acres

ROGERS, EDWARD
Rt. 1

Chebanse
80 acres

ROGERS, EDWARD
Rt. 1

Chebanse
140 acres

ROSENBOOM, JOHN
Rt. 2

Clifton
90 acres

ST. PETER, ALBERT
Rt. 2

Clifton
80 acres

SAVOIE, CLIFORD
Rt. 1

Clifton
180 acres

SAVOIE, EUGENIE
Rt. 1

Clifton
80 acres

SAVOIE, EZRA
Rt. 1

Clifton
160 acres

SAVOIE, HOMER
Rt. 1

Clifton
80 acres



SCHAFER, LEO
Rt. 1

Chebanse
240 acres

SCHULTZ, OTTO G.
Rt. 1

Clifton
80 acres



SCHATZ, ARTHUR
Rt. 1

Chebanse
160 acres

SCHWARK, ED
Rt. 1

Clifton
160 acres



SCHEIDECKER BROS.

Clifton
2 acres

ELLEN SEGGENS ESTATE
Rt. 2

Clifton
100 acres

SCHMIDT, CHAS.
Rt. 1

Chebanse
160 acres

SIEMERING, WILLIAM
Rt. 2

Clifton
200 acres

SIMMONS, DOROTHY
Rt. 2

Ashkum
160 acres

SPIES, JOHN C.
Rt. 1

Clifton
80 acres

SMITH, ETHEL
Rt. 1

Chebanse
3½ acres

STETSENBACH, LILIAN
Rt. 2

Clifton
168 acres

SPECKMAN, ANNA
Rt. 1

Clifton
220 acres



STROUD,

Clifton
5 acres

SPECKMAN, ART
Rt. 1

Chebanse
40 acres

SWIVAL, MRS. MABEL
Rt 2

Clifton
198 3/10 acres

TAMBLING, CLAUD
Rt. 1

Chebanse
240 acres



TATRO, ARCHIE
Rt. 1

Clifton
200 acres

TATRO, LEROY
Rt. 1

Clifton
200 acres

TAYLOR, ALTA
Rt. 1

Clifton
80 acres

THOMAS, MRS. DELLA
Rt. 1

Clifton
40 acres

THOMPSON, JOHN C
Rt. 1

Clifton
120 acres

TIMM, RICHARD
Rt. 1

Chebanse
160 acres

TRIMBY, JAMES
Rt. 1

Chebanse
20 acres



TRUDEAU, PAUL
Rt. 1

Clifton
75 acres

UBERT, MRS.
Rt. 2

Clifton
174 acres

TRUETT, HARLEY
Rt. 2

Clifton
120 acres

WALTON ESTATE
HENDRON, GEORGE Rt. 1

Clifton
320 acres

TRUITT, GAZELLA
Rt. 1

Clifton
200 acres

WAUTHER, HERMAN
Rt. 1

Clifton
80 acres

TUTTLE, MANIE
Rt. 2

Chebanse
160 acres

WAUTHIER, HERMAN
Rt. 1

Clifton
117 acres

WILLIS, FLORENCE
Rt. 1

Clifton
240 acres

WEAVER LEON
Rt. 2

Clifton
160 acres

WILSON, FRANK
Rt. 2 Philip J. Oderwald

Clifton
100 acres

WILKENS, MARY
Rt. 1

Clifton
80 acres

WILSON, VICTOR
Rt. 1

Clifton
80 acres

YOHNKA, WILLIAM L. & WILLIAM A.
Rt. 1

Chebanse
4 acres

WINTEROTH, GUS
Rt. 1

Clifton
160 acres

WRIGHT, FRANK
Rt. 1

Chebanse
120 acres

WINTERROTH, ALBERT F.
Rt. 1

Chebanse
309 acres



WRIGHT, MRS. VIOLA
Rt. 1 Kenneth Jensen, opr.

Chebanse
160 acres

WINTERROTH, CLARENCE
Rt. 1

Chebanse
120 acres

WULFFE, MARY
Rt. 1

Clifton
160 acres

WRIGHT, CARL
Rt. 2

Clifton
80 acres

CLIFTON GRADE SCHOOL
Unit 4

Clifton

CONCORD TOWNSHIP

IROQUOIS

CONCORD TOWNSHIP

GENERAL HIGHWAY MAP

PREPARED BY THE
BUREAU OF RESEARCH AND PLANNING
DIVISION OF HIGHWAYS
DEPARTMENT OF PUBLIC WORKS & BUILDINGS
IN COOPERATION WITH THE
U.S. DEPARTMENT OF COMMERCE
BUREAU OF PUBLIC ROADS

REVISIONS
SEE COUNTY MAP FOR DATES OF REVISIONS ON ROAD TYPE AND CULTURAL FEATURES.

SCALE
1 0 1 2 3 4 MILES

SCALE OF ENLARGEMENTS
0 1/4 1/2 3/4 1 MILE

POLYCONIC PROJECTION

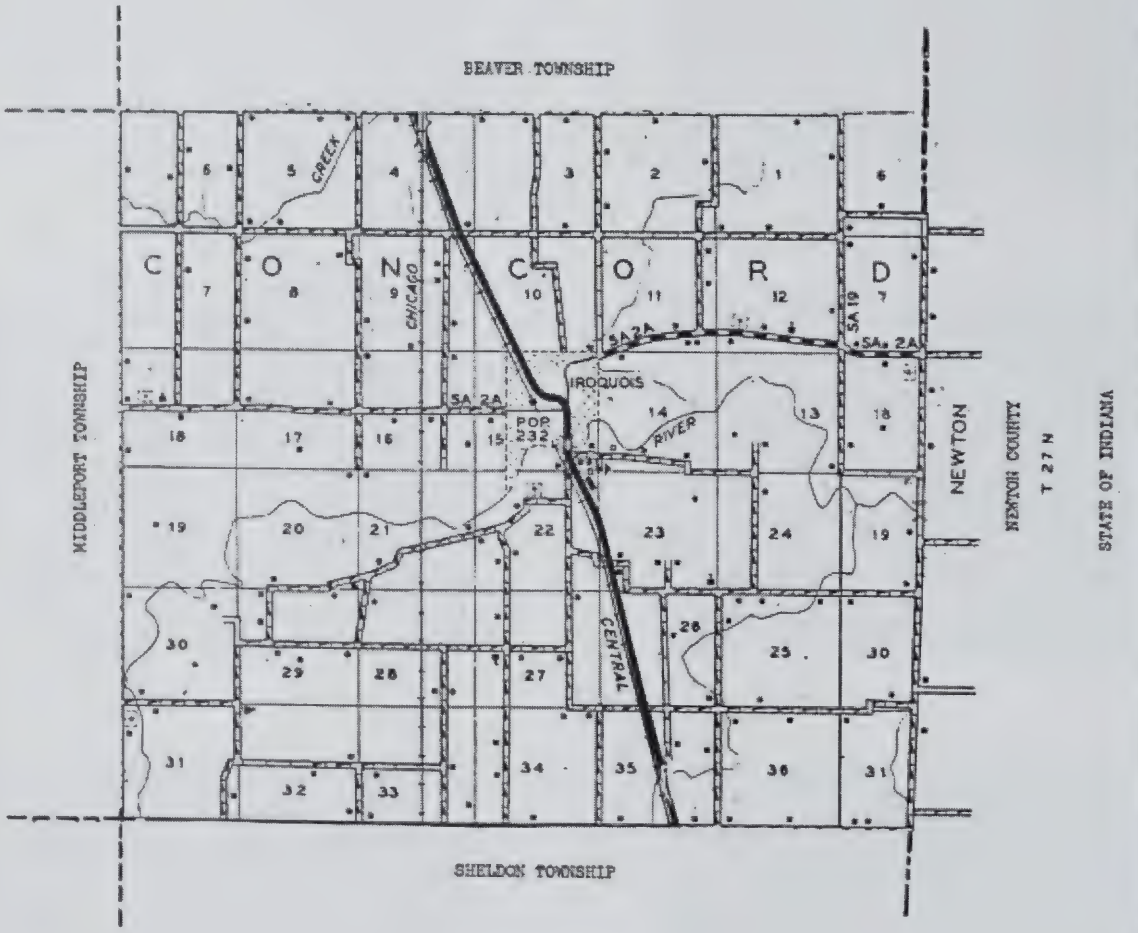

IROQUOIS

With a present population of 232, the incorporated village of Iroquois, in the eastern portion of the county, replaces the pioneer village of Montgomery, first seat of Iroquois County. Both Montgomery, and a later adjoining village called Concord, were the outgrowth of an early settlement here called Bunkum, established by the fur trader, Gurdon S. Hubbard. Today, Iroquois is located on the New York Central Railroad and is the trading center of Concord Township, which has a total population of 727.

Iroquois

FARMERS ELEVATOR

GRAIN • COAL • SEED • FEED

FERTILIZER

IROQUOIS, ILL.

PHONE SHELDON 34F14

IROQUOIS FARMERS STATE BANK

IROQUOIS, ILLINOIS

PHONE SHELDON 34F2

MEMBER OF

FEDERAL DEPOSIT INSURANCE CORPORATION

GENERAL INSURANCE

FIRE – WIND – HAIL – CROP – AUTO

REAL ESTATE AND FARM LOANS

JAMES D. McCARTY

IROQUOIS, ILLINOIS

PHONE: OFFICE 34F23

RESIDENCE 10F12



IROQUOIS GRADE SCHOOL
In Town

Iroquois



ALBRIGHT, BEN

Donovan
160 acres

ANDERSON, TILLIE A.
Rt. 1

Watseka
53 acres



ARMSTRONG, WILLIAM
Rt. 2

Sheldon
160 acres

BAKER, HERSHEL
Rt. 2

Sheldon
2 acres

BARNLUND, ELVERA & LUELLA
Rt. 4

Watseka
120 acres

BARWICK, LAURA &
REYNOLDS, WILBER

Sheldon
160 acres

BARR'S FIX IT SHOP Arthur L.
Rt. 2

Sheldon
2 acres

BARR, CLARA L. & CLARENCE APPLEGET Sheldon
Rt. 2 40 acres

BAUER, NICK Watseka
Rt. 4 120 acres



BELL, MRS. JANE Watseka
Rt. 4 160 acres

BENNET ESTATE Watseka
Rt. 4 H. A. Carlson Ten 240 acres

BENNETT ESTATE Donovan
266 acres



BLAINE, MRS. CLARENCE Donovan
Rt. 1 80 acres

BOWEN, JOHN Iroquois
Rt.-in Town

BRAUN, MARTIN H. Sheldon
Rt. 1 120 acres



BURK, VICTOR
Rt. 4

Watseka
160 acres



BURTON, WILLIAM
Rt. 2

Sheldon
80 acres

CLARK, MRS. JOHN E.
Rt. 2

Sheldon
212 acres

CLARK, MRS. JOHN
Rt. 2

Sheldon
212 acres

CLIFTON, CATHERINE
In Town

Iroquois
240 acres

CLIFTON, MRS. CATHERINE
Rt. 2 Leonard Goryberry ten

Sheldon
297 acres

CLIFTON, KATHERINE
Rt. 2

Sheldon
300 acres

CLIFTON, KATHERENE

Donovan
62 acres



CLIFTON, WILLIAM
Rt. 1

Donovan
120 acres

CASSELL, JACOB
Rt. 4

Watseka
200 acres

CHONKWILDER, EMMA
Rt. 2

Sheldon
136 acres

CONEY, WILLIAM
Rt. 4

Watseka
930 acres

CONEY, WILLIAM
Rt. 4

Watseka
930 acres

CONEY, WILLIAM
Rt. 4

Watseka
930 acres

CONEY, WILLIAM
Rt. 4

Watseka
930 acres

COUGHNER, TOM
Rt. 1

Sheldon
230 acres

COUGHNER, TOM
Rt. 1

Sheldon
230 acres

CUPP, CLYDE
Rt. 2

Sheldon
10 acres

COUGHENOUR, F.
Rt. 1

Sheldon
80 acres

DARLING, MRS. ANNE
Rt. 1

Donovan
160 acres



COUGHENOUR, J.
Rt. 1

Sheldon
10 acres

DAROUGH, MAX
Rt. 2

184 acres
Sheldon

COUGHENOUR, THOMAS A.
Rt. 2

Sheldon
220 acres

DISOSWAY, E. E.
Rt. 2

Sheldon
160 acres

DISOSWAY, W. C.
Rt. 1

Donovan
315 acres

DISOWAY, WILLIAM
Rt. 1

Sheldon
170 acres

DOWELL, ROSAMOND
Rt. 2

Sheldon
900 acres



DOWELL, ROSAMOND D.
Rt. 2

Sheldon
900 acres

DULIN, FORREST
Rt. 1.

Sheldon
40 acres

EASTER, AURTHUR R.
Gen. Del.

Iroquois
117 acres

EASTER, ALONZO
Rt. 2

Sheldon
30 acres

EASTER, JOHN
Rt. 2

Sheldon
78½ acres

EASTER, RICHARD — Sheldon
Rt. 2

EASTBURN, ROBERT — Sheldon
Rt. 1 — 80 acres



EASTER, WAYNE — Sheldon
Rt. 2 — 80 acres

ECKSTIEN, BERT — Donovan
Rt. 1 C. Dirks, Ten. — 63 acres

EASTBURN, BERTHA — Sheldon
Rt. 2-Bunnard Eastburn, Tenant — 420 acres

EDMUNDS, HARRISON — Donovan
100 acres

EASTBURN, BERTHA — Sheldon
Rt. 2-Bunnard Eastburn, Tenant

FAUPEL, WM. F. — Watseka
Rt. 4-Walter C. Faupel, Tenant — 240 acres

FIELDS, CLYDE
Rt. 2

Sheldon

GARRETT, LOYD
Rt. 4

Watseka
80 acres

FINCH, MAY
Rt. 2

Sheldon
158 acres



GERNON HEIRS
Rt. 1

Donovan
300 acres

FLOWERS, CLARINDA
Rt. 1

Donovan
96 acres

GORDON, HERBERT
Rt. 1

Watseka
100 acres

FRY, ROBERT T.
Rt. 1

Donovan
60 acres

GLAD, AUGUST
Rt. 1 Clark, Rex Tennant

Donovan
160 acres

HAAG, ARCH — Sheldon, 40 acres

HAAG, FRANK, Rt. 2 — Sheldon, 200 acres

HAAG, JOHN, Rt. 2 — Sheldon, 190 acres

HAMILTON, ELSOE B., Rt. 1 — Donovan, 340 acres

HAMILTON, RAY, Rt. 4 — Watseka, 80 acres

HAMILTON, RAY, Rt. 4 — Watseka, 80 acres

HARMS, RUSSELL, Rt. 4 — Watseka, 60 acres

HARMS, RUSSELL, Rt. 4 — Watseka, 450 acres

HELEN, FRANCIS
Rt. 2-Vernie Hagen, Tenant

Sheldon
230 acres

HOUGLAND, A. B.
Rt. 2

Sheldon
165 acres

HOUGLAND, JIM
Rt. 1

Sheldon
137 acres



HOAGLAND, JOHN C.
Rt. 2

Sheldon
221 acres

HOUSER, GEORGE
Rt. 2

Sheldon
5 acres

HOWELL, H. R.
Rt. 2

Sheldon
6½ acres



IROQUOIS FARMERS ELEV.

Iroquois

JAREMA, ALEXANDER
Rt. 2

Sheldon
380 acres

JONES, MRS. MARY
Rt. 1

Donovan
80 acres

KEEFER, JAKE
Rt. 4

Watseka
70 acres

KARR, FREE
Rt. 1

Sheldon
350 acres

KELLY, JOHN R.
Rt. 2

Sheldon
62 acres

KARR, R. F.
Rt. 2

Sheldon

KIFNER, A. C. & JACK
Rt. 2

Sheldon
143 acres

KELLY, J. D.
Rt. 4

Watseka
265 acres

KILLIPS, RUTH D.
Rt. 2

Sheldon
411 acres

LAMECK, HAZEL
Rt. 2

Sheldon
259 acres

LEGREE, FRED
Rt. 1

Donovan
120 acres

LEMENAGER, KATHYRNE
Rt. 4

Watseka
160 acres

LEONARD, HENRY W.
Rt. 1

Donovan
203 acres

LESAGE, TOM
Rt. 2

Sheldon
100 acres

LONG, HELEN
Rt. 1

Donovan
80 acres

LYONS, EARL
Rt. 2

Sheldon
40 acres

MABBITT, JOE

Sheldon
110 acres

MARTIN, MRS. PHEOBE
Rt. 4

Watseka
220 acres

MARTIN, MRS. PHOEBE
Rt. 4

Watseka
160 acres

MARSHALL, ROY A.
Rt. 2

Sheldon
157 acres



MARSHALL, ROY
Rt. 1

Sheldon
110 acres



MAYHEW, RAY W.
Rt. 2

Sheldon
120 acres



McCARTY, IVAN I.
Rt. 1

Donovan
89 acres

MEIERLE, FRANNTZ,
Rt. 4

Watseka
80 acres

MILLER, GEORGE F.

Donovan
232 acres

MILLER, MRS. GRACE — Iroquois
Rt.-in Town — 200 acres

MINIER, J. E. — Sheldon
Rt. 2 John S. Wester — 274 acres

MOWERY, HERSCHEL — Sheldon
Rt. 2 — 1 acre

NORDER, HENRY — Sheldon
Rt. 2 — 80 acres

NOVRIE, HORACE — Donovan
220 acres

NOURIE, HORACE — Watseka
Rt. 4

ONNEN, JOHN — Watseka
Rt. 4 — 80 acres

PETERSON, JOHN — Watseka
Rt. 4 — 160 acres

PRESTON, ADAM
Rt. 2

Sheldon
27 acres



F. D. QUINN GREENHOUSE
Rt. 2

Sheldon
4 acres



REICHART, BENHART
Rt. 2

Sheldon
80 acres



RICE, JOHN B.
Rt. 2

Sheldon
112 acres

ROSENBERGER, MATILDA
Rt. 2

Sheldon
75 acres

RUDICEL, NORA E.
Rt. 2

Sheldon
120 acres

SALKELD, S. C.
Rt. 1

Iroquois
320 acres

SAUM, GEORGE & VIRGINIA
Rt. 4

Watseka
520 acres

SCHAUMBURG, MRS. MARTHA D.
Rt. 4

Watseka
113 acres

SCHOOLMAN, WILLIAM
Rt. 1

Sheldon
224 acres



SHAW, ELMER
Rt. 1

Donovan
175 acres

SHRIMPLIN, MRS. GEORGE

Sheldon
200 acres

SHRIMPILIN, GEORGE
Rt. 1

Sheldon
200 acres

SHRIMPLIN, THOMAS O.
Rt. 2

Sheldon
240 acres

SHRIMPLIN, THOMAS O.
Rt. 2

Sheldon
280 acres

SMITH, INEZ (ESTATE)
Rt. 2

Sheldon
80 acres

SPITLER, KENETH
Rt. 2

Sheldon
16 acres

STAMS RABBITRY
Rt. 2

Sheldon
15 acres

STAM, PAUL
Rt. 2

Sheldon
80 acres

GRACE STEVENS ESTATE
Rt. 4

Watseka
148 acres

STRICKLER, CHARLES
Rt. 2

Sheldon
80 acres

SWARTZ, IRA

Iroquois
23 acres

TAYLOR, ELMER
Rt. 2

Sheldon
160 acres

TAYLOR, H. O.
Rt. 1

Donovan
320 acres

TAYLOR, JOHN
Rt. 1

Donovan
249 acres

THIELE, WILLIAM F.
Rt. 4

Watseka

THOMPSON, MRS. GOLDIE
Rt. 2

Sheldon
115 acres

VENNUM, MAUDE C.
Rt. 4

Watseka
230 acres

VENNUM, MAUDE
Rt. 4

Watseka
200 acres

WAGNER, D. P.
Rt. 4

Watseka
80 acres

WAGNER, D. P.

Donovan
160 acres

WARD, EARL & GOLDAH M.
Rt. 4

Watseka
85 acres

WATERSTRAT, CHARLEY
Rt. 4

Watseka
120 acres

WILLIAMSON, GARRETT
Rt. 2

Sheldon
1 acre

WEBSTER, DR. CARL
Rt. 2

Sheldon
160 acres

WILLIAMSON, HANNA
Rt. 2 Garret B. Williamson, opr.

Sheldon
150 acres

WEBSTER, RAY
Rt. 2

Sheldon
268 acres

ZUMWALT, ELLEN
Rt. 2 Bruce Zumwalt, opr.

Sheldon
186 acres

WHITE, JOHN
Rt. 2

Sheldon
21 acres

ZUMWALT, HERSHEL
Rt. 2

Sheldon
320 acres

SEED PLANTING TABLES

(Compiled from Reports of the U. S. Department of Agriculture)

NEW ENGLAND

Kind of Crop	Date of Planting	Best Soil	Amount of Seed per Acre	Wks. to Mature
Corn	May 10 to 30	Sandy or clay loam	8 to 12 qts	14–17
Wheat	Fall or Spring	Clay loam	2 bush	20
Oats	April to May	Strong loam	2 to 3 bush	11–15
Barley	April to June 20	Strong loam	2 to 3 bush	10–15
Rye	April to May, Sept	Medium loam	5 to 6 pecks	40
Buckwheat	June 1 to 20	Light loam	1 to 1¼ bush	10–15
White Beans	May to June	Sandy loam	8 to 16 qts	8–14
Potatoes	April 15 to May 1	Rich loam	8 to 20 bush	12–20
Turnips	July 1 to August 3	Sandy loam	1 lb	10
Mangels	April 15 to May 5	Strong, heavy loam	4 to 6 lbs	17–22
Tobacco	Seed bed April	Sandy loam		9–12
Hay				

MIDDLE STATES

Corn	April 20 to May 30	Medium loam	6 to 8 qts	16–18
Wheat	Sept. 20 to Oct. 20	Loam	2 bush	41–43
Oats	March to May	Moist clay loam	2 to 2½ bush	16–17
Barley	March to May	Clay loam	2 to 2½ bush	13–16
Rye	Sept. 1 to Oct. 1	Sand or gravel loam	1½ bush	40–43
Buckwheat	June to July	Loam	½ to 1½ bush	8–10
White Beans	May to June	Sandy loam	1½ bush	13–14
Potatoes	March to May	Loam	8 to 15 bush	14–22
Sweet Potatoes	May to June	Sandy loam	10 to 12 bush	10–15
Cabbage	March to July	Clay or sandy loam	4 to 8 oz	8–15
Turnips	July	Loam	2 to 5 lbs	10–12
Mangels	May	Loam	10 to 15 bush	15–18
Flax	May	Limestone loam	20 qts	8–10
Tobacco	Seed bed March	Sandy loam		15–20
Hay, timothy	Aug. to Oct	Clay loam	6 to 8 qts	
Hay, clover	Feb. to April	Clay loam	6 qts	

CENTRAL AND WESTERN STATES

Kind of Crop	Date of Planting	Best Soil	Amount of Seed per Acre	Wks. to Mature
Corn	April 1 to June 1	Black or sandy loam	6 qts	16–20
Wheat	Fall or Spring	Strong loam	2 bush	40–42
Oats	April 1 to May 1	Clay loam	2 to 3 bush	12–14
Barley	Fall or Spring	Clay loam	2 bush	11–13
Rye	Sept. 1 to 30	Light loam	1 to 2 bush	35–40
Buckwheat	June	Clay loam	1 to 2 bush	10–12
White Beans	May 10 to June 10	Clay loam	1½ bush	12
Potatoes	Mar. 15 to June 1	Sandy loam	5 to 10 bush	10–20
Turnips	July 15 to Aug. 30	Loam or muck	1 to 6 lbs	10–16
Mangels	April 1 to May 15	Sandy loam	6 to 8 lbs	22–24
Flax	Mar. 15 to May 15	Loam	2 to 3 pecks	15–20
Tobacco	Seed bed March	Sandy loam	Oz. to 6 sq. rd	15–18
Hay	April to May	Clay loam	8 to 15 lbs	

SOUTHERN STATES

Cotton	Feb. to May 15	Sandy loam	1 to 3 bush	20–30
Corn	Feb. to June	Rich loam	8 qts	18–20
Wheat	Sept. to Nov	Clay loam	2 bush	43
Oats	Feb., May, Sept	Clay loam	2½ bush	17
Barley	April to May	Clay loam	2½ bush	17
Rye	Sept. to Oct	Clay loam	1½ bush	43
White Beans	March to May	Light loam	1 to 2 bush	7–8
Cabbage	Oct., Mar. to May	Light loam	4 to 8 oz	14
Watermelons	Mar. 1 to May 10	Rich, light loam	2 to 7 lbs	16–20
Onions	Feb. 1 to Apr. 10	Loam or muck		16–24
Potatoes	Jan., Feb. to April	Light, loose loam	8 to 10 bush	11–15
Sweet Potatoes	May to June	Sandy loam	10 to 12 bush	12–15
Pumpkins	April 1 to May 1	Rich, light loam	4 to 7 lbs	17–20
Tomatoes	Jan. 1 to Feb. 19	Rich, sandy loam	4 to 9 oz	14–20
Turnips	Feb., Aug., April	Rich, light loam	2 to 6 lbs	8–12
Tobacco	Seed bed March	Sandy loam	Oz. to 6 sq. rd	18–20
Cow Peas	May 1 to July 15	Sandy loam	2 to 5 pecks	6–8

CRESCENT TOWNSHIP

CRESCENT

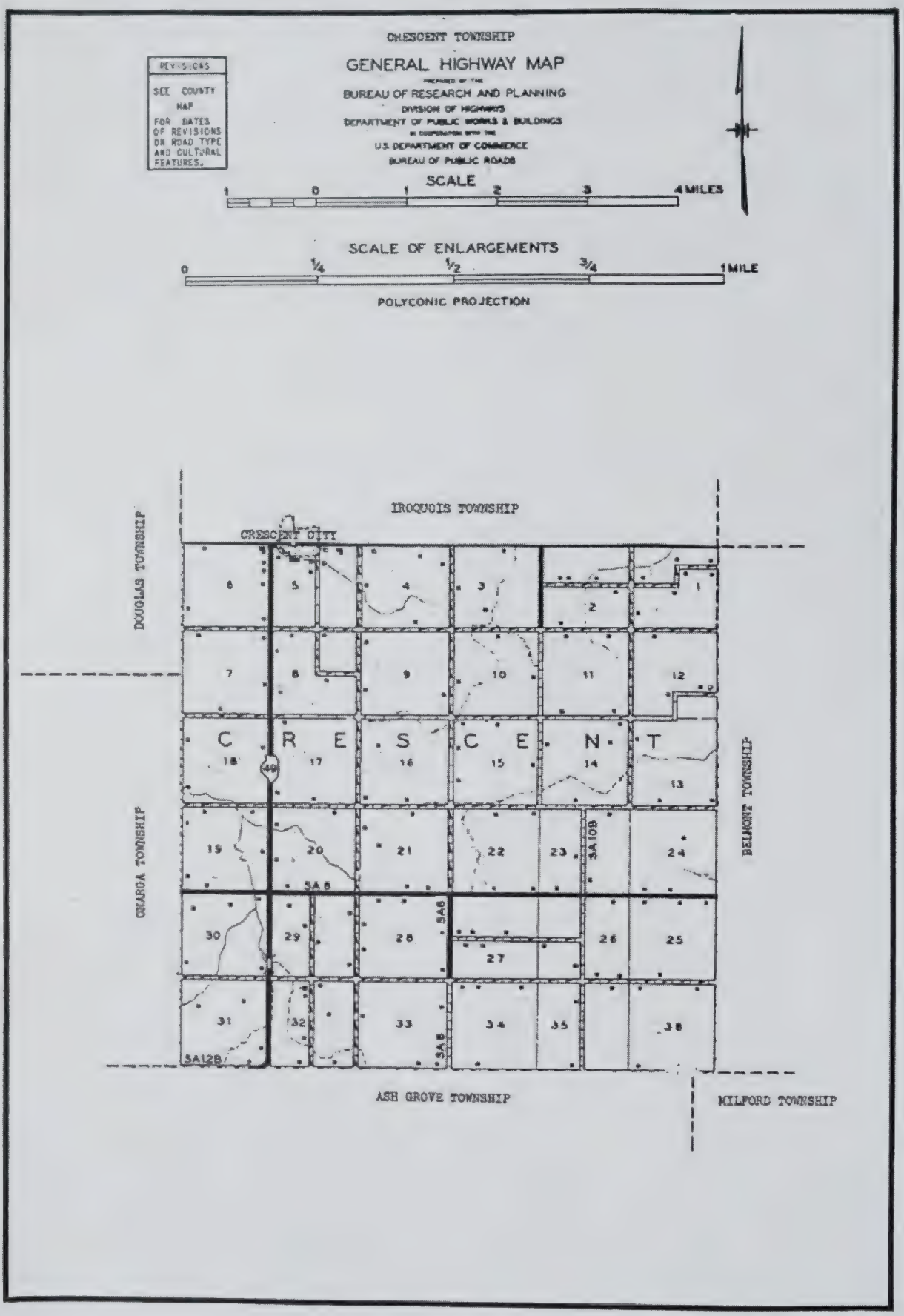
CRESCENT TOWNSHIP
GENERAL HIGHWAY MAP
PREPARED BY THE
BUREAU OF RESEARCH AND PLANNING
DIVISION OF HIGHWAYS
DEPARTMENT OF PUBLIC WORKS & BUILDINGS
IN COOPERATION WITH THE
U.S. DEPARTMENT OF COMMERCE
BUREAU OF PUBLIC ROADS
REVISIONS
SEE COUNTY MAP FOR DATES OF REVISIONS ON ROAD TYPE AND CULTURAL FEATURES.
SCALE
1 0 1 2 3 4 MILES
SCALE OF ENLARGEMENTS
0 1/4 1/2 3/4 1 MILE
POLYCONIC PROJECTION
IROQUOIS TOWNSHIP
CRESCENT CITY
DOUGLAS TOWNSHIP
CRESCENT
BELMONT TOWNSHIP
CHAROA TOWNSHIP
ASH GROVE TOWNSHIP
MILFORD TOWNSHIP
40
5A6
5A10B
5A12B

CRESCENT CITY

Just west of Watseka, on the Toledo, Peoria & Western Railroad and on US 24, is situated the incorporated village of Crescent City. In 1950 it had a population of 324. Part of Crescent City is in Crescent Township and part in adjoining Iroquois Township. Its main portion, however, lies in Crescent Township, which has a total population of 771. Level and fertile, the township is entirely a farming community.

FARMING FIGURES

NUMBER OF SHRUBS OR PLANTS FOR AN ACRE

Distance apart	No. of Plants	Distance apart	No. of Pl'ts	Distance apart	No. of Pl'ts
3 x3 in	696,960	4 x4 ft	2,722	13 x13 ft	257
4 x4 "	392,040	4½x4½ "	2,151	14 x14 "	222
6 x6 "	174,240	5 x1 "	8,712	15 x15 "	193
9 x9 "	77,440	5 x2 "	4,356	16 x16 "	170
1 x1 ft	43,560	5 x3 "	2,904	16½x16½ "	160
1½x1½ "	19,360	5 x4 "	2,178	17 x17 "	150
2 x1 "	21,780	5 x5 "	1,742	18 x18 "	134
2 x2 "	10,890	5½x5½ "	1,417	19 x19 "	120
2½x2½ "	6,960	6 x6 "	1,210	20 x20 "	108
3 x1 "	14,520	6½x6½ "	1,031	25 x25 "	69
3 x2 "	7,260	7 x7 "	881	30 x30 "	48
3 x3 "	4,840	8 x8 "	680	33 x33 "	40
3½x3½ "	3,555	9 x9 "	537	40 x40 "	27
4 x1 "	10,890	10 x10 "	435	50 x50 "	17
4 x2 "	5,445	11 x11 "	360	60 x60 "	12
4 x3 "	3,630	12 x12 "	302	66 x66 "	9

SUITABLE DISTANCE FOR PLANNING

Apples—Standard	25—35 ft. apart each way
Apples—Dwarf (bushes)	10 " " " "
Pears—Standard	10—20 " " " "
Pears—Dwarf	10 " " " "
Cherries—Standard	18—20 " " " "
Cherries—Dukes & Morrellos	16—18 " " " "
Plums—Standard	16—20 " " " "
Peaches	16—18 " " " "
Apricots	16—18 " " " "
Quinces	10—12 " " " "
Currants	3— 4 " " " "
Gooseberries	3— 4 " " " "
Raspberries	3— 5 " " " "
Blackberries	6— 7 " " " "
Grapes	8—12 " " " "

To estimate the number of plants required for an acre at any given distance, multiply the distance between the rows by the distance between the plants, which will give the number of square feet allotted to each plant and divide the number of square feet in an acre (43,560) by this number. The quotient will be the number of plants required.

QUANTITY OF SEEDS REQUIRED PER ACRE

Wheat	1½ to 2 bu	Carrots	2 lbs.
Rye	1½ "	Rutabagas	¾ "
Oats	3 "	Millet	½ bu.
Barley	2 "	Clover, white	4 qts.
Peas	2 to 3 "	Clover, red	8 "
White Beans	1½ "	Timothy	6 "
Buckwheat	½ "	Orchard Grass	2 bu.
Corn, broadcast	4 "	Red top	1 to 2 pks.
Corn in drills	2 to 3 "	Blue Grass	2 bu.
Corn, in hills	4 to 8 qts.	Mixedlawn Grass	1 to 2 "
Beets	3 lbs.	Tobacco	27 oz.

MINIMUM WEIGHTS OF PRODUCE

THE following are minimum weights of certain articles of produce according to the laws of the United States:

	Per Bushel		Per Bushel
Wheat	60 lbs.	Turnips	55 lbs.
Corn, in the ear	70 "	Dried Peaches	33 "
Corn, shelled	56 "	Dried Apples	26 "
Rye	56 "	Clover Seed	60 "
Buckwheat	48 "	Flax Seed	56 "
Barley	48 "	Millet Seed	50 "
Oats	32 "	Timothy Seed	45 "
Peas	60 "	Blue Grass Seed	44 "
White Beans	60 "	Hemp Seed	44 "
Castor Beans	46 "	Corn Meal	48 "
White Potatoes	60 "	Ground Peas	24 "
Sweet Potatoes	55 "	Malt	34 "
Onions	57 "	Bran	20 "

GRAIN MEASURE.

To find the capacity of a Bin or Wagon-bed; multiply the cubic feet by 8 (tenths). For great accuracy, add ⅓ of a bushel for every 100 cubic feet.

To find the cubic ft., multiply the length, width and depth together.

Find the capacity of a Bin 4 ft. wide, 5 ft. deep, and 15 ft. long.

To get the exact answer 1 bu. is added for the 300 cubic ft.

4x5x15 = 300 cubic ft.
.8

Ans. 240.0 bus.
240 + 1 = 241 bus. exact ans.

How many bus. will a Wagon-bed hold, 10 ft. long, 3 ft. wide, 18 in. or 1½ ft. deep?

☞ A Bed 10 ft. long, 3 ft. wide will hold 2 bu. for every in. in depth.

1½x3x10 = 45 cubic feet
.8

Ans. 36.0 bus.

EAR CORN MEASURE.

To find the contents of a Corn crib; multiply the cubic feet by 4 and divide the product by 9*.

Find the contents of a Corn crib 18 ft. long, 7 ft. wide and 8 ft. high.

*NOTE—This allows 2¼ cubic ft. for a bu. It is the rule most generally used, and will hold out in ordinary good corn, even if measured at the time it is cribbed.

7x8x18 = 1008 cubic feet
4

9)4032

Ans. 448 bus.

TWO SIMPLE RULES FOR FINDING THE CAPACITY OF ROUND BINS, IN BUSHELS.

Where the dimensions measure exactly in feet; multiply the diameter by the diameter, multiply by the depth, multiply by .63.

Where the dimensions measure in inches; multiply the diameter by the diameter, multiply by the depth, multiply by .000365.

TO FIND THE QUANTITY OF GRAIN WHEN HEAPED ON THE FLOOR IN THE FORM OF A CONE.

Square the depth and square the slant height, in inches. Take their difference and multiply by the depth, in inches. Multiply this product by .00048. The result will be the contents, in bushels.

TO FIND THE QUANTITY OF GRAIN WHEN HEAPED AGAINST A STRAIGHT WALL.

Square one-half of the depth and proceed as in the previous rule.



CRESCENT-IROQUOIS COMMUNITY HIGH SCHOOL
Dist. 252 Crescent City

AHLDEN ESTATE
Rt. 2
Onarga
200 acres

AHRENDS, ALBERT T.
Rt. 3
Watseka
82 acres

ALBRECHT, ROBERT
Rt. 3
Milford
120 acres

ALTMAN, MARTHA
Rt. 2
Watseka
80 acres

ANDERSON, JAMES E.
Watseka
545 acres

ANDERSON, JAMES E.
Watseka

ARNTZEN, HARRY A.
Rt. 3
Watseka
210 acres

BAUER, NICK — Crescent City

BODY, FRANK — Woodland, 2 acres

BEHRENS, GUSTAV, Rt. 2 — Onarga, 80 acres

BOOI, EDWARD, Rt. 1 — Gilman, 40 acres

BENNER, FRED, Rt 3 — Milford, 200 acres

BORMAN, HENERY, Rt. 2 — Onarga, 160 acres

BIETY, MARGARET, Rt. 3 — Watseka, 160 acres

BOUGHTON, ROLLIN & EMMA, Rt. 2 — Watseka, 78 acres

W. F. BRUNIGA MOTOR SALES Crescent City
International Trucks--DeSoto & Plymouth

BRUNIGA ESTATE Crescent City
Rt. 1 Rainhart Thompson, opr. 160 acres

BRUNGA ESTATE Crescent City
Rt. 1 40 acres

BRUTLAG, ARTHUR Crescent City
Rt. 1 120 acres

BUHR, ALBERT Milford
Rt. 3 240 acres

BUHR, ALBERT Milford
Rt. 3 470 acres

BUHR, EILERT Milford
Rt. 3 160 acres

BUSCH, BESSIE Watseka
Rt. 3 40 acres

CANADY, LLOYD
Rt. 3

Watseka
80 acres

CUPP ESTATE

Woodland
10 acres

CARLEY, ADAM
Rt. 3

Milford
160 acres

DIGGLE, GEORGE
Rt. 3

Watseka
160 acres

CARLEY, ALEN J.
Rt. 3

Milford
110 acres

DIGGLE, GEORGE W.
Rt. 2

Watseka
160 acres

CULTRA, STURATE
Rt. 2

Onarga
120 acres

DEGNER, WILLIAM
Rt. 3

Milford
120 acres

EASTBURN, CLYDE L.
Rt. 2

Watseka
158 acres

EWING, MABELLE
Rt. 3

Watseka
160 acres

ELLIOTT, PAT H.
Rt. 3

Watseka
90 acres

FLACH, HOMER, A.
Rt. 1

Crescent City
200 acres

ELLIOTT, PAT H.
Rt. 2

Watseka
120 acres

FLEMING, MORRIS & FRANK
Rt. 3

Milford
280 acres



ENNEN'S BLACKSMITH SHOP
John Ennen

Crescent City

FISHER, IAVIN G.
Rt. 3

Watseka
160 acres

FROHLING, GEORGE — Crescent City

HARMS, MRS. MINNIE — Onarga
Rt. 2 — 80 acres

GERDES, MRS. MINNIE — Milford
Rt. 3 — 148 acres

HARRIES, MRS. HELEN — Crescent City
Rt. 1 — 100 acres

GOSSETT, RUSSELL — Onarga
Rt. 2 — 1 acre

HEUTON, HENRY — Crescent City
160 acres

HABERKORN, VELMA — Watseka
Rt. 2 — 160 acres

HIBBLER, JOHN — Watseka
Rt. 3 — 80 acres

HOPMAN, ARNOLD
Rt. 2

Milford
180 acres

HUMMEL, LYLE
Rt. 1

Watseka
160 acres

HOPPE, WILBERT
Rt. 2

Watseka
160 acres

HURD, LUNETTN
Rt. 3

Milford
80 acres

HUE ESTATE
Rt. 2

Onarga
120 acres

HURD, THORNTON
Rt. 3

Milford
106 acres

HUMMEL, LYLE J.
Rt. 3

Watseka
280 acres

ILLINOIS WESLEYAN UNIVERSITY
Rt. 2

Onarga
240 acres



STEINHILBER, JOHN — Crescent City, 120 acres

KISSACK, FRED, Rt. 3 — Watseka, 40 acres

JOHNSON, DICK, Rt. 1 — Crescent City, 200 acres

KOETS, LUCILE, Rt. 3 — Watseka, 160 acres

JOHNSON, LOUIS, JR. — Crescent City, 14 acres

KUHLMAN, ELSIE, Rt. 2 East, Dean Kuhlman, opr. — Onarga, 122 acres

KARLOCK, MRS. ROSE, Rt. 3 — Watseka, 240 acres



LEIDING MOTOR SALES — Crescent City
F. E. Leiding- Chevrolet Motor Sales



LEHLMANN, ANNA
Rt. 3

Watseka
120 acres

LUHMAN, JOHN
Rt 2

Onarga
200 acres



LEHMANN, ED
Rt. 3

Milford
120 acres

MARTIN, PHEOBE
Rt. 3

Milford
200 acres

LENARD, MARY
Rt. 1

Crescent City
160 acres

MEYER, AUGUST
Rt. 2

Crescent City
80 acres

LENZ JESS

Woodland
5 acres



MEYER, AUGUST J.
Rt. 2

Onarga
110 acres

MEYER, DICK J.
Rt. 1

Onarga
110 acres

MEYER, PHILIP
Rt. 2

Onarga
160 acres

MEYER, EDWIN
Rt. 1

Crescent City
160 acres

MINER, HAROLD E.
Rt. 3

Watseka
80 acres

MEYER, F. J.
Rt. 1

Crescent City
100 acres

MINER BROS.
Rt. 3

Watseka
180 acres

MEYER, HENRY J.
Rt. 1

Crescent City
180 acres

MINER'S IDLE HOUR, RESTAURANT and TAPROOM
Crescent City



MUNSTERMAN, MRS. CLARA — Onarga
Rt. 2 — 120 acres

NIEUBUHR, MABLE — Crescent City
Rt. 1 — 200 acres



MUNSTERMAN, FRED R. — Onarga
Rt. 2 — 120 acres



NIGHTINGALE, MRS. CORINE — Onarga
Rt. 2 — 160 acres

MYERS, EDIE — Watseka
160 acres



NIGHTINGALE, MRS. CORINE — Onarga
Rt. 2 Otto Wrede, opr. — 160 acres

NICHOLS, MATT — Watseka
Rt. 3

NIGHTINGALE, GRACE — Onarga
Rt. 2 Fred Arnold, opr. — 184 acres

NIGHTINGALE, GRACE F.
Rt. 3

Watseka
240 acres

O'NEILL, WM. E.
Rt. 1

Crescent City
160 acres

OPPY, JOHN J.
Rt. 2

Watseka
31 acres

PEOPLES, MRS. LEVA
Rt. 3

Watseka
150 acres

PFINGSTEN, EDWIN
Rt. 2

Onarga
160 acres

PFINGSTEN, LAWRENCE
Rt. 2

Onarga
82 acres



POST, HENRY
Rt. 3-B. P. Post, Tenant

Watseka
200 acres



PULLEN, WILBUR
Rt. 3

Watseka
80 acres

RABE, HENRY — Crescent City, 160 acres

THE READY FARM, Rt. 3 — Woodland, 320 acres

REDEKER, PHILIP, Rt. 2 — Onarga, 97 acres

REDEKER, JOHN JR., Rt. 2 East — Onarga, 80 acres



RHODES, JOHN, Rt. 2 — Watseka, 120 acres



ROBERTS, WALTER — Watseka, 3 acres

ROGERS, MRS. O. D., Rt. 3 — Watseka, 160 acres



ROSELIUS, HENRY, Rt. 2 — Onarga, 240 acres



ROSALIUS, JOHN H. Onarga
Rt. 1 80 acres

ROSALIUS, JOHN H. Crescent City
Rt. 1 150 acres

ROSENBOOM, GEORGE Crescent City
Rt. 2 Elmer G. Rossenboom tennant 240 acres

ROUDYBUSH, JESSIE Milford
Rt. 3 120 acres

RUTLEDGE, MABLE Watseka
Rt. 2 160 acres



SCHAUMBURG, LOUIES Milford
Rt. 2 160 acres

SCHLEEF, HENRY D. Watseka
Rt. 3 240 acres

SCHLEEF, THEODORE Watseka
Rt. 3 200 acres

SCHLEMMER, DON H.
Rt. 3

Watseka
80 acres



SCHROEDER, MRS. HENRY
Rt. 2

Onarga
155 acres

SCHMIDT, JOHN
Rt. 3

Watseka
200 acres

SCHROEDER ESTATE
Rt. 2

Milford
240 acres

SCHROEDER, CARL
Rt. 3

Milford
160 acres

SCHROEDER ESTATE
Rt. 2

Milford
80 acres

SCHROEDER, EDWARD
Rt. 3

Watseka
160 acres

SCHUSTER, SEEDE L.
Rt. 1

Watseka
10 acres

SETTLES, M H.
Rt. 3

Watseka
160 acres



STEINHILBER, SOPHIA
Rt. 1

Gilman
120 acres

SIMONEAU, HORACE H.
Rt. 2

Watseka
82 acres



STICHNOTH, ROBERT & EVELYN
Rt. 2

Watseka
1 acre

SLINN, MAUDE
Rt. 3

Watseka
160 acres

STINHILER, SOPHIE

Watseka
280 acres

STEINHILBER, SOPHIE
Rt. 3

Watseka
160 acres

STURM, FRED
Rt. 1

Crescent City
120 acres

SULLIVAN, D. J.
Rt. 3 L. W. Sullivan, opr.

Watseka
40 acres

SULLIVAN, DAVID
Rt. 3

Woodland
40 acres

SULLIVAN, DAVID ESTATE
Rt. 2

Woodland
200 acres

TADEN, JOHN
Rt. 3

Watseka
160 acres

TASCHER, EMMA
Rt. 1

Watseka
160 acres



THEESFELD, JOHN
Rt. 3

Watseka
80 acres

GILCHRIST, THEODORE

Crescent City
140 acres

THOMAS, HOWARD
Rt. 3

Watseka
80 acres

TOBECK, EDWARD
Rt. 3

Watseka
120 acres

WAINRANK, JOHN B.
Rt. 3

Watseka
160 acres

ULITZSCH, ARTHUR W.
Rt. 1

Crescent City
160 acres

WESSELS, FRED H.
Rt. 3

Watseka
80 acres

VAN HOVELN, HAROLD
Rt. 3

Watseka
120 acres

WESSELS, HARRY
Rt. 3

Watseka
80 acres

VANHOVELN FARM

Watseka
180 Acres

WESSELS, JOHN
Rt. 3

Watseka
80 acres

WESSELS, WILLIAM H
Rt. 3

80 acres
Watseka

WESSELS, WESLEY J.
Rt. 3

Watseka
3 acres

WIENRANK, CHRIS & JOHANNA
Rt. 3

Watseka
120 acres

WILLMS, HENRY
Rt. 3

Watseka
80 acres

WILLMS, SEIBOLT

Crescent City
150 acres

WINDHORN, EHLER

Crescent City
1½ acres

WITTE, ERVIN E.
Rt. 2

Onarga
100 acres

WOODS, LAURENCE
Rt. 3

Watseka
200 acres

ZECHER, WALTER
Rt. 2

Onarga
120 acres

ZUM-MALLEN, HERMAN
Rt. 1

Crescent City
160 acres

ZECHER, WALTER
Rt. 1

Crescent City
160 acres

ZUM MALLEN, WILLIAM
Rt. 2

Onarga
90 acres

DANFORTH TOWNSHIP

DANFORTH

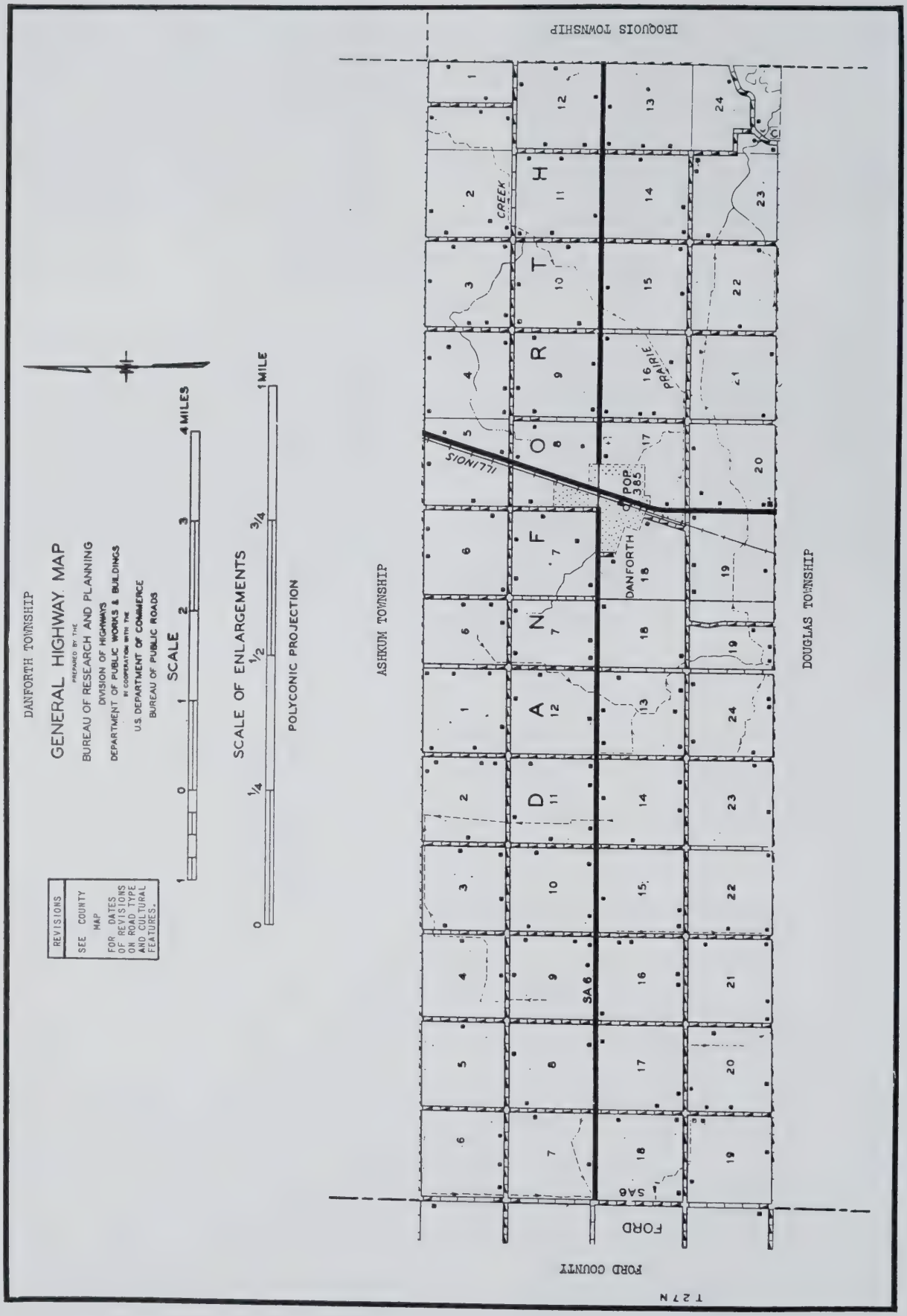
DANFORTH TOWNSHIP
GENERAL HIGHWAY MAP
PREPARED BY THE
BUREAU OF RESEARCH AND PLANNING
DIVISION OF HIGHWAYS
DEPARTMENT OF PUBLIC WORKS & BUILDINGS
IN COOPERATION WITH THE
U.S. DEPARTMENT OF COMMERCE
BUREAU OF PUBLIC ROADS
REVISIONS
SEE COUNTY MAP
FOR DATES OF REVISIONS ON ROAD TYPE AND CULTURAL FEATURES.
SCALE
1 0 1 2 3 4 MILES
SCALE OF ENLARGEMENTS
0 1/4 1/2 3/4 1 MILE
POLYCONIC PROJECTION
IROQUOIS TOWNSHIP
ASHKUM TOWNSHIP
DOUGLAS TOWNSHIP
FORD COUNTY
T 27 N
FORD
SA 6
DANFORTH
POP. 385
ILLINOIS
PRAIRIE
CREEK
D A N F O R T H

DANFORTH

In the vicinity of Prairie Creek, west of Watseka, the incorporated village of Danforth serves as a trading center for the farming community surrounding it. The village has several retail stores, service establishments, banking facilities and a postoffice. The population of Danforth in 1950 was 385. It is located on the Illinois Central Railroad and on US 45 and 54 and is the only community in Danforth Township, which has a total population of 1,069.

FARMERS STATE BANK

OF DANFORTH

DANFORTH, ILLINOIS

TOTAL RESOURCES OVER $2,000,000

"A MODERN FRIENDLY BANK"

MEMBER

FEDERAL DEPOSIT INSURANCE CORPORATION

UNITED BRETHREN EVANGELICAL CHURCH — Danforth

Eugene Birmingham Pastor

ST. JOHNS LUTHERAN CHURCH
C. E. Boebel Pastor

Danforth



ST. PAUL LUTHERAN CHURCH
Edgar Nordbrock

Onarga

DANFORTH GRADE SCHOOL
Dist. 2 Built 1908 Danforth
Addition 1949



ANDERSON FARM
Rt. 1 Danforth
182 acres

AHRENDS, LENA
Rt. 1 Danforth
165 acres

ASH, LON C.
Rt. 2 Danforth
80 acres

ALBERTS, D. F.
Rt. 1 Danforth
160 acres

BAILY A. C.
Rt. 1 Danforth
160 acres

ALLIOTT ESTATE
Rt. 1 Saxsma, Harold Danforth
320 acres

BELAND, LESLIE T.
Rt. 2 Danforth
80 acres



BERNIER, WILBERT
Rt. 2

Danforth
120 acres



BOND
Rt. 1

Danforth
120 acres



BOOI, MISS MARGARET
Rt. 1

Danforth
1 acre

BORCHERS HEIRS
Rt. 1

Danforth
160 acres

BRADLEY, MRS. PATRICIA D.
Rt. 2 Ray C. Krieger tennant

Danforth
140 acres

BROCKMAN, FRED
Rt. 2

Danforth
160 acres

BRUMBACK, MRS. ELSIE
Rt. 1

Gilman
240 acres

BUCK, MEDDIE
Rt. 1

Danforth
160 acres

BUNTING, JOHN
Rt. 1

Danforth
120 acres

COUNTRYMAN, DOROTHY
Rt. 1

Danforth
160 acres

COLE, W. G.
Rt. 1

Danforth
160 acres

CULTRA, STEWARD B.
Rt. 1

Danforth
320 acres

CONDIT, J. V.
Rt. 2

Danforth
80 acres

CHAPMAN, MRS. F. M.
Rt. 2

Danforth
200 acres

CORDES, LENA
Rt. 1

Danforth
240 acres

CHAPMAN ESTATE
Rt. 1

Gilman
240 acres

CHILDS, GRACE FOWLER
Rt. 1

Danforth
326 acres

CIASSEN, C. E. ESTATE
Rt. 1

Danforth

CLASSEN, C. E ESTATE
Rt. 1

Gilman
160 acres

CLAUDON C. J.
Rt. 1

Danforth
320 acres



CLAUDON, CHESTER J.
Rt. 1

Danforth
160 acres

CLASSEN, RAYMOND J.
Rt. 1

Danforth
175 acres

CLASSEN, ESTATE
Rt. 2

Danforth
120 acres

CLASSEN ESTATE
Rt. 1

Danforth
120 acres



DASCHNER, GEORGE & CLOYD
Rt. 1

Danforth
120 acres

DECAM, HERMAN
Rt. 1

Danforth
9 acres

DECKER, MRS. ALINE
Rt. 1

Gilman
80 acres



DECKER, WILLIAM
Rt. 1

Danforth
80 acres

DECKER ESTATE
Rt. 2

Danforth
80 acres



DEXTER, JOHN
Rt. 1

Danforth
5 acres



DEXTER, JOHN

Danforth
5 acres

DRINAN, C.
Rt. 1

Danforth
40 acres

DRINAN ESTATE
Rt. 1

Gilman
160 acres

DRINAN ESTATE
Rt. 1

Gilman
120 acres

EIBEN, MARIE
Rt. 1

Danforth
1 acre



EIMEN, MR. & MRS. HAROLD
Rt. 1

Danforth
92 acres

FARMERS ELEVATOR CO.

Danforth

FARMERS ELEVATOR CO.
Rt. 1

Danforth

FATKA, JOHN W.
Rt. 1

Danforth
284 acres

FICKLIN, WILLIAM M.
Rt. 2

Danforth
160 acres

FINEGAN, FRANCIS & MARGARET — Gilman
Rt. 1 — 80 acres

FRERICHS, EDWARD — Danforth
Rt. 1 — 280 acres

FRANKS, KATHERNE — Danforth
Rt. 1 — 240 acres

FREITAG, HARMKE ESTATE — Danforth
Rt. 2 — 129 acres

FRERICHS, ALGER D — Danforth
Rt. 2 — 120 acres

FRIDAY ESTATE — Danforth
Rt. 1 — 80 acres

FRERICHS, ALGER D — Danforth
Rt. 2 — 120 acres

FROELICH, ALBERT SR. — Danforth
Rt. 1 — 240 acres

FRUIN, FRANCIS
Rt. 1

Gilman
320 acres

GAGNON, GEORGE & HELEN
Rt. 1

Danforth
80 acres

GERDES, HENRY SR.
Rt. 2

Danforth
160 acres

GERDES, HENRY-Sr. & Jr.
Rt. 2

Danforth
40 acres

GERDES, MRS. HERMAN
Rt. 2

Danforth
80 acres

GOLDENSTEIN, LOUIS E.
Rt. 1

Danforth
80 acres

GOLDENSTEIN, LOUIS
Rt. 1

Danforth
135 acres

GOLDENSTEIN, LOUIS E.
Rt. 1

Danforth
120 acres

GOLDENSTEIN, RANDALL
Rt. 1

Danforth
120 acres

HANLON, WILLIAM
Rt. 1

Danforth
120 acres

GLEASON, J.
Rt. 1

Danforth
120 acres

HASBARGEN ESTATE
Rt. 2

Danforth
80 acres



HAUBACH, J. B.
Rt. 1

Danforth
328 acres

HASBARGER/ESTATE
Rth 2

Danforth
80 acres

HAUBACH ESTATE
Rt. 1

Danforth
160 acres

HASSETT, LEO
Rt. 1

Ashkum
120 acres

HENRICHS, GEORGE J.
Rt. 2

Danforth
76 acres



HENRICHS, HENRY SR.
Rt. 1

Ashkum
167 acres



HENRICHS, HENRY J. HR.
Rt. 2

Danforth
80 acres

HENRICHS, JOHN
Rt. 1

Danforth
80 acres

HIBBLER, MISS TRACY
Rt. 1

Gilman
80 acres

HIBBLER
Rt. 1

Danforth
80 acres

HICKEY, JAMES
Rt. 1

Danforth
200 acres

HUSTEDT, ELMO M.
Rt. 1

Gilman
377 acres

HUSS & CASEY
Rt. 1

Danforth
160 acres

JANSSEN ESTATE
Rt. 2

Danforth
80 acres

HUIZENGA ESTATE
Rt. 1

Danforth
238 acres

JOHNSON, CLARENCE W.
Rt.

Danforth
2½ acres

JANSSEN, CLAUS

Danforth
4½ acres

JOHNSON, OLIVER
Rt.

Danforth
1 acre

JANSSEN, CLAUS
Rt. 1

Danforth
4½ acres

JOHNSON, ORVILLE E.
Rt. 1

Danforth
80 acres



KENNEDY, WALLACE W.
Rt. 1

Danforth
16 acres

KOESTER, FRED
Rt. 1

Danforth
160 acres

KENNEDY, WALLACE
Rt. 1

Danforth
16 acres

KOHL, HERMAN
Rt. 1

Danforth
80 acres

KERNS, MRS. KATHERN
Rt. 2

Danforth
160 acres



KOHLMAN, MRS. LENA
Rt. 1

Danforth
80 acres

KNOCHEL, PHILLIP
Rt. 2

Gilman
91 acres



KRAFT, ELMER
Rt. 1

Gilman
320 acres

KRAFT, PHILIP
Rt. 1

Gilman
320 acres

KUIPERS, DOE E.
Rt. 1

Danforth
80 acres



KREMER, HERMAN H.
Rt. 1

Gilman
96 acres

KUIPER, MARVIN & JOE
Rt. 1

Danforth
.320 acres

KUIPERS, DEANA
Rt. 1

Danforth
80 acres

KUIPERS, JOE E.
Rt. 2

Danforth
160 acres

KUIPER, MRS. ELIZABETH
Rt. 2

Danforth
40 acres

KUIPERS, JAKE J.
Rt. 1

Danforth
320 acres



KUIPERS, TIM J.
Rt. 1

Danforth
126.72 acres

MARTIN, RICHARD & MARY
Rt. 1

Danforth
160 acres

KUIPERS ESTATE
Rt. 1

Danforth
73 acres

MARTIN ESTATE
Rt. 1

Danforth
160 acres

LEE, CHARLES
Rt. 1

Danforth
80 acres

McDOUGAL, WHEELER
Rt. 1

Danforth
230 acres



MANSSEN, MRS. MINNIE
Rt. 1

Danforth
160 acres

MEINTS, GRACE
City

Danforth
1 acre

MEINTS, HENRY
Rt. 1

Danforth
160 acres



MERKLE, ANNA G & CLARENCE
Rt 1

Danforth
155 acres

MEINTS ESTATE
Rt. 2

Danforth
160 acres

MERKLE, ARTHUR J.

Danforth
240 acres

MEIER, ALFRED
Rt. 2

Danforth
130 acres

MERKLE, IDA
Rt. 2

Danforth
80 acres

MERKLE, ART D.
Rt. 1

Danforth
120 acres

MERKLE, WILLIAM
Rt. 1

Danforth
80 acres

MEYERS, DR. KARL
Rt. 1

Danforth
276 acres



MEYERS, DR. KARL
Rt. 1

Danforth
240 acres



MEYERS, DR. CARL A.
Rt. 1

Gilman
320 acres

MEYER, DR. KARL
Rt 1

Danforth
160 acres

MILES, MRS J. D.
Rt. 1 Juergens, LeRoy

Danforth
160 acres

MILES, JOSEPHINE
Rt. 1

Danforth
240 acres

MILES, MRS. JOSEPHINE
Rt 1

Danforth
251 acres

MILES, WARREN
Rt. 1

Danforth
250 acres

MILLS ESTATE
Rt. 1

Danforth
326 acres

MITCHELL, JOHN T. (ESTATE)
Rt. 1

Gilman
160 acres



MILLER, GEORGE B.

Danforth
5 acres

MORRIS, WARREN L.
Rt. 1

Danforth
120 acres

MILLER, GEORGE G.

Danforth
5 acres

MOVERN, CLARK L.
Rt. 1

Danforth
280 acres

MITCHELL, GEO.
Rt. 1

Gilman
160 acres

MULLER, CHRIS
Rt. 2

Danforth
148 acres

OSTER, ESTATE
Rt. 1

Danforth
160 acres

PERZEE, SAM &
DELMAR E. PERZEE
Rt. 1

Gilman
120 acres

OSTER ESTATE
Rt. 1

Danforth
160 acres

PERZEE, SAM
Rt. 1

Danforth
160 acres

ORTMAN, FRANK A.
Rt. 2

Danforth
160 acres

PETERS, CHRIS
Rt. 1

Danforth
160 acres

PERKINS, THOMAS
Rt. 1

Danforth
17½ acres

POOL, CHAS. H.
Rt. 1

Danforth
120 acres



POLLOCK, LYLE
Rt. 1

Danforth
120 acres

NEWMAN BROS.
Rt. 1

Gilman
160 acres

PREE, HARM
Rt. 1

Ashkum
80 acres

RAYBURN, MRS. G. H.
Rt. 1

Gilman
320 acres

PREE, HARM
Rt. 1

Gilman
160 acres

RASMUSSEN, LESTER
Rt. 1

Danforth
159 acres

PREISSER, MRS. TOM
Rt. 1

Gilman
120 acres

READ, MELVIN
Rt. 1

Danforth
152 acres



READ, MELVIN
Rt. 1

Danforth
152 acres

REYBURN, STEWART
Rt. 2

Danforth
160 acres

REITZ, MR. & MRS. MELVIN
Rt. 1

Gilman
200 acres

SAIWERT, MRS. BERTHA L.
Rt. 2

Danforth
160 acres

REYBURN, ELIZEBETH
Rt. 1

Danforth
206 acres

SAVOIE, ALVIN G.
Rt. 1

Danforth
160 acres

REYBURN, G. H.
Rt. 1

Danforth
240 acres

SCHOEDER, HARRY
Rt. 1

Danforth
42 acres

SCHOEDER, HARRY
Rt. 1

Danforth
42 acres

SHELL SERVICE STATION

Danforth

SCHRIEFER ESTATE
Rt. 1

Danforth
80 acres

SHULE, JOHN
Rt. 1

Danforth
120 acres



SIEBRING, ED
Rt. 1

Danforth
80 acres

SJUTS, ED
Rt. 1

Danforth
5 acres

SEIBRING, HANNAS
Rt. 2

Danforth
80 acres

TAMAN, HENRY
Rt. 1

Danforth
160 acres

TAMMAN, MRS. HENRY
Rt. 1

Danforth
80 acres

TAMMEN, JOHN D.
Rt. 2

Danforth
240 acres

TAMMAN, MRS. HENRY
Rt. 2

Danforth
160 acres

TASHER, MRS, MYRA &
PERZEE, DELMAR E.

Danforth
180 acres

TAMMEN, ANTON
Rt. 1

Danforth
160 acres

TAYLOR BROS., IRVIN & EARL
Rt. 1

Danforth
160 acres

TAMMEN, JOHN D.
Rt. 2

Danforth
100 acres

TIMMAN, ELIZEBETH
Rt. 1

Danforth
40 acres

TRILLICH, RUTH
Rt. 1

Danforth
140 acres

WALTERS, JOE
Rt. 1

Ashkum
160 acres

VOIGT, RALPH R. ESTATE
Rt. 2

Danforth
160 acres

WEERTS, WILLIAM E. & FOWLER, ANGIE
Rt. 1 Danforth

240 acres



WALKER, L. M.
Rt. 1

Gilman
160 acres

WEERTS, WILLIAM
Rt. 1

Danforth
80 acres

WALKER, DR. S. R.
Rt. 1

Ashkum
120 acres



WILSON, MRS. LOUISE
Rt. 1

Danforth
112 acres

WILKEN, ALVIN & COORDES, REINHARD
Rt. 1 Danforth 120 acres

WILKEN, SEBO
Rt. 1 Danforth 80 acres

WILKEN, EDWARD S.
Rt. 1 Danforth 80 acres



WILKEN, SEBO
Rt. 1 Danforth 120 acres



WILKENS, FARM
Rt. 1 Danforth 160 acres



WILKEN, WILLIAM G.
Rt. 1 Danforth 80 acres

WILKEN, HENRY G.
Rt. 1 Danforth 120 acres

WILKEN, W. F.
Rt 1 Danforth 120 acres

WILLIAMS, C. U. (ESTATE) Gilman
Rt. 1 294 acres

WILLIAMS, WALTER W. Danforth
Rt. 1 Conrads Bros.,opr. 160 acres



WILLIAMS, WALTER W. Danforth
Rt. 2 160 acres

WILLIAMS, WALTER W. Gilman
Rt. 1-Conrads Bros., Tenants 300 acres

WILTJER, GERRANDENA Danforth
Rt. 2 80 acres

WOLGAST ESTATE Danforth
Rt. 1 144 acres



WYSS, WILLIAM Danforth
Rt. 1 80 acres

YOLLER, DONALD Gilman
Rt. 1 113 acres

YONKE, DOROTHY
Rt. 2

Danforth
80 acres

ZEEDYK, CHAS.
Rt. 1

Gilman
240 acres



ZACHGO, CLARENCE D.
Rt. 1

Danforth
160 acres

ZEEDYK, CHARLES
Rt. 1

Danforth
80 acres

ZACHGO, FRED S.
Rt. 1

Danforth
115 acres

ZEEDYK, FANNIE
Rt. 1

Danforth
80 acres

ZEEDYK, ARTHUR
Rt. 1

Danforth
160 acres

ZEEDYK, JOHN H.
Rt. 1

Gilman
78 acres

DOUGLAS TOWNSHIP

GILMAN

LA HOGUE

LEONARD

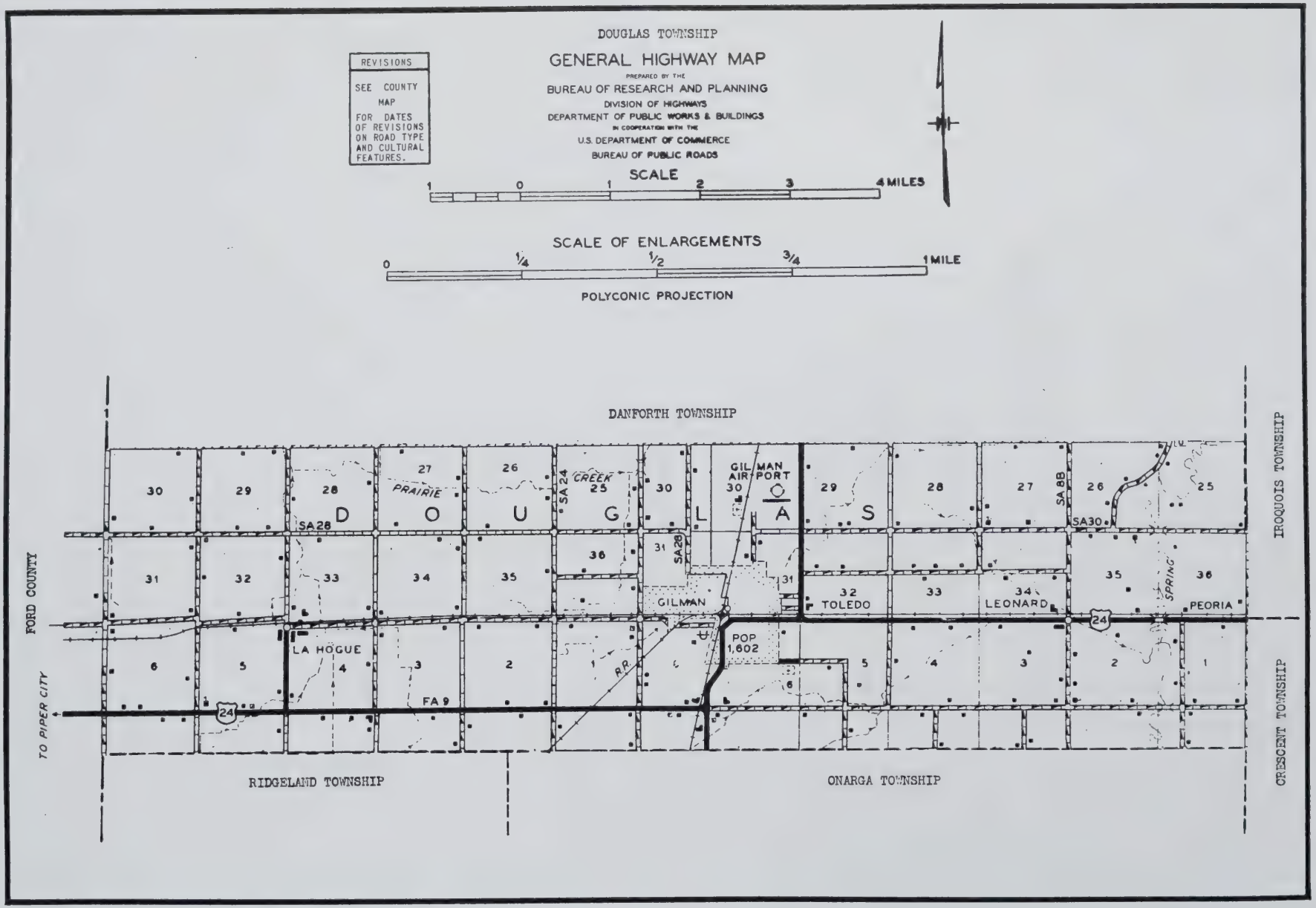
DOUGLAS TOWNSHIP
GENERAL HIGHWAY MAP
PREPARED BY THE
BUREAU OF RESEARCH AND PLANNING
DIVISION OF HIGHWAYS
DEPARTMENT OF PUBLIC WORKS & BUILDINGS
IN COOPERATION WITH THE
U.S. DEPARTMENT OF COMMERCE
BUREAU OF PUBLIC ROADS
REVISIONS
SEE COUNTY MAP
FOR DATES OF REVISIONS ON ROAD TYPE AND CULTURAL FEATURES.
SCALE
1 0 1 2 3 4 MILES
SCALE OF ENLARGEMENTS
0 1/4 1/2 3/4 1 MILE
POLYCONIC PROJECTION
DANFORTH TOWNSHIP
IROQUOIS TOWNSHIP
FORD COUNTY
TO PIPER CITY
RIDGELAND TOWNSHIP
ONARGA TOWNSHIP
CRESCENT TOWNSHIP
D O U G L A S
PRAIRIE CREEK
SPRING
GILMAN AIRPORT
GILMAN
POP 1,602
TOLEDO
LEONARD
PEORIA
LA HOGUE
SA 24
SA 28
SA 29
SA 8B
SA 30
FA 9
RR
24

GILMAN

In addition to numerous retail stores and service establishments, as well as a postoffice and banking facilities, the village of Gilman has a landing field, Gilman Airport, situated just north of it. Gilman has a present population of 1,602. It is located on the Illinois Central and the Toledo, Peoria & Western railroads and on US highways 45, 54 and 24. Two leading concerns in the village are the Fry Hybrid Seed Company and the Gilman Garment Company. Gilman is the principal community of Douglas Township, which has a total population of 2,176.

LA HOGUE

Another community in Douglas Township is La Hogue, with a population of fifty-four. It is located about five miles west of Gilman on the Toledo, Peoria & Western Railroad.

LEONARD

Still another community in Douglas Township is the hamlet of Leonard, which in 1950 had a population of twenty-one. It is served by the postoffice at Gilman and is located on the Toledo, Peoria & Western Railroad and on US 24.



WESSELS FLYING SERVICE

CHARTER FLIGHTS

MASSEY-HARRIS — FERGUSON AND DODGE TRUCK DEALERS

AERIAL SPRAYING OF ALL TYPES

ANHYDROUS AMMONIA APPLICATIONS

"See us for your farm needs"

LOWELL A. WESSELS — OWNER & OPERATOR

L. B. ANDERSON — ASSISTANT

PHONE 242-5 GILMAN, ILL.

FAIRVIEW SERVICE

TIRES-LUBRICATION
ACCESSORIES-WASHING

GILMAN, ILLINOIS

THE HOME OF FREY HYBRIDS

Gilman, Illinois

L. O. CHURCH

OILS

VEEDOL MOTOR OILS AND GREASES
150 HOUR VEEDOL TRACTOR OIL
COMPLETE LINE OF OIL EQUIPMENT

GILMAN, ILL. PHONE 412

CORN BELT
IMPLEMENT CO.

JOHN DEERE

SALES and SERVICE

Watseka and Gilman, Ill.

WATSEKA PHONE 436 GILMAN PHONE 244

JOHN DEERE
QUALITY FARM EQUIPMENT

SAFETY SERVICE

F. D. FRUIN

SECURE INSURANCE

COMPENSATION AND GENERAL INSURANCE

Phones 105 and 142-13

GILMAN, ILLINOIS

SATISFACTION SAVINGS

BUICK AUTOMOBILES — GMC MOTOR TRUCKS — CASE & NEW HOLLAND

FARM MACHINERY — HOTPOINT APPLIANCES

COMPLETE PARTS AND SERVICE DEPARTMENTS

GILMAN, ILL. PHONE 108

KUIPER'S SALES COMPANY

IMMACULATE CONCEPTION CHURCH Gilman
Geo. T. Flynn Rev.



GILMAN COMMUNITY HIGH SCHOOL Gilman



GILMAN GRADE SCHOOL Gilman

PUBLIC SCHOOL Douglas TWP
Rt. 1 Dist. 116

ALBRECHT, DEAN A.
Rt. 1

Gilman
160 acres

BOMA ESTATE
Rt. 1

Piper City
65 acres

PETER ANDERSON ESTATE
Rt. 2 Ruby Anderson, Mgr.

Onarga
80 acres

BOMA, TONY
Rt. 2 west

Onarga
80 acres

ARENDS, MRS. CORA K.
Rt. 1

Gilman
80 acres

BROCKMAN, EDGAR
Rt. 1

Gilman
160 acres

BARDROF, LILLIAN
Rt. 1 Sieling, Alfred W.

Gilman
212 acres

BROOKE, EDD E.
Rt. 1

Gilman
80 acres

BRUECKNER, FRANK S. Gilman
Rt 1 320 acres

BURK, MRS. JULIA La Hogue
160 acres

CATTON, MRS. URSULA Gilman
Rt. 1-Louis Bretzman 80 acres

CLARK, CARL Gilman
6 acres

CLASSEN, MRS. C. E. Gilman
Rt. 1 145 acres

CLASSEN ESTATE Gilman
Rt. 1 160 acres

CLASSEN, WM. Gilman
Rt. 2 140 acres

CLOW, TILLIE Gilman
Rt. 1 93 acres

COOK, DELMAR — Piper City
Rt. 1 — 219 acres

CULTRA, STEWART B. — Gilman
Rt. 1 — 200 acres

CONRAD, GEORGE F. — Gilman
Rt. 1 — 200 acres

DALTON, MRS. WILDA — Gilman
Rt. 1 — 160 acres

CROSSROADS — Gilman
Don M. Werkau, Mgr.



DANFORTH FARMERS ELEVATOR — Gilman

CULTRA, STEWART B — Gilman
Rt. 1 — 240 acres

DAVIS, LEONA & CLASSEN, EMMA — Gilman
Rt. 1 — 160 acres

DECKER, ALINE
Rt. 1

Gilman
92 acres

DECKER, OREND
Rt. 1

Gilman
140 acres

DRINAN ESTATE
Rt. 1

Gilman
240 acres

DUNKIN, A. C.
Rt. 1

Gilman
4 acres

EDMUNDS, DANIEL E.
Rt. 2 west

Onarga
355 acres

EDWARDS, FRED W.
611 E. Mann

Gilman
2½ acres

ELLIOTT ESTATE
Rt. 1

Gilman
248 acres

FRUIN, FRANCIS
Rt. 1

Gilman
120 acres

EVELSIZER, CARL
Rt. 1

Gilman
40 acres

EYER, ELIZABETH
Rt. 1

Gilman
240 acres

FAWBUSH, BERTIE
Rt. 1

Watseka
13 acres

FOLLA, WILL ESTATE
Rt. 1

Gilman
160 acres

FRERICHS, ALICE
Rt. 1

Gilman
160 acres



FRERICHS, ARTHUR
Rt. 2

Onarga
160 acres

FRERICHS, MENNO
Rt. 1

Gilman
196 acres



FREY, CARL F.
Rt. 1

Gilman
360 acres



FREY HYBRID CORN CO. Gilman

GILMAN, DORIS
Rt. 2
Onarga
160 acres



FREY HYBRID CORN CO.
Carl F. Frey Pres.
Gilman



GILMAN MOTEL
Ed Strasma
Gilman

GEISLER, RAYMOND W.
Gilman
4 acres

GOLDSTEIN, ED
Rt. 1
Gilman
80 acres

GILES ESTATE
Rt. 1 William Kohler, opr.
Gilman
150 acres

GOLDENSTEIN, LOUIS E.
Rt. 1
Gilman
40 acres

GOLDENSTIEN, LOUIS E. Gilman
Rt. 1 180 acres

GOLLER, MRS. GRACE Onarga
Rt. 1 80 acres

GOLLER, GRACE Onarga
Rt. 2 160 acres

GRANT, MRS. ELIZABETH Onarga
Rt. 2 160 acres

GRANT, MRS. ELIZABETH Onarga
Rt. 1 160 acres

GRAVEL, MINNIE Gilman
Rt. 1 80 acres

GREELY ESTATE Gilman
Rt. 1 160 acres

GREEN, CHAS. & SEIBRING, MRS. CLARA
Rt. 1 Gilman 91 acres



GROSBECK, WILLIAM
Rt. 1

Onarga
120 acres

HARWOOD, P. A.

Crescent City
160 acres

GROSEBACH, WILLIAM
Rt. 1

Gilman
116 acres

HARWOOD, WARD R.

Crescent City
80 acres

GUNBERSON, MINNIE
Rt. 1

Gilman
160 acres

HASKINS, WILLARD & VIOLET
Rt. 1

Gilman
12 acres

HARROUN, RAY

Crescent City
200 acres



HAUBACH, JOHN B.
Rt. 2

Onarga
200 acres



HAUBACH, WM. A.
Rt. 2

Onarga
200 acres

HIBBLER, ELTEANA
Rt. 1

Gilman
80 acres

HAUN, MISS MYRTLE
Rt. 1 Elvin Schuette, opr.

Gilman
160 acres

HUGHES, MRS. ETHEL
Rt. 1

Gilman
280 acres

HERRON, M. W.
Rt. 2 W.

Onarga
120 acres

JAMES, LEONARD V.
Rt. 1

Gilman
109.5 acres

HETTICH, MRS. MINNIE
Rt. 1

Gilman
160 acres

JENSEN, AUGUSTA
Rt. 2

Onarga
120 acres

JENSEN, NELS ESTATE
Rt. 2

Onarga
160 acres

KOHLMAN, MRS. LENA
Rt. 1

Gilman
160 acres

KEITH, HELEN
Rt. 1

Gilman
80 acres

KORITZ, AMOS
Rt. 1

Gilman
160 acres

KOETS, ALMON
Rt. 1

Gilman
½ acre

KRAFT, MRS. GRACE
Rt. 1

Gilman
76 acres



KOETS, MRS. ED
Rt. 1

Gilman
80 acres

KRAFT, LOUISE M.
Rt. 1

Gilman
100 acres

KRUB, ARCHIE W.
Rt. 1

Gilman
320 acres

MAHER, JOSEPH
Rt. 2

Onarga
120 acres

KUIPER, THERM
Rt. 1

Gilman
120 acres

MANN ESTATE

Gilman
600 acres



MAHER, FRANK
Rt. 2

Onarga
80 acres

MARTIN OIL SERVICE
Wallace R. Branham Mgr.

Gilman

MAHER, FRANK
Rt. 1

Gilman
330 acres

McMILLAN, T. J.
Rt. 2 west

Onarga
60 acres

MEDENDORP, CLARENCE W. Gilman
Rt. 1 160 acres

MEDENDORP, WM. Gilman
Rt. 1 John Strough, opr. 80 acres

MEDENDORP, WILLIAM Gilman
Rt. 1 200 acres

MEYER, EARL O. Gilman
City acres

MEYER, DR. KARL A. Gilman
Rt. 1 554 acres

MEYERS, CARL Gilman
Rt. 1 640 acres

MEYERS, DR. KARL A. Gilman
Rt. 1 225 acres

MEYERS, DR KARL Gilman
Rt. 1 Booi, James J. Ten 240 acres

MILES, MRS. J. D.
Rt. 1

Gilman
160 acres

MILES, WARREN D.
Rt. 1

Gilman
187 acres

MILES, WM., JR.
Rt. 1

Gilman
160 acres

MILES, GRANT ESTATE
Rt. 1

Gilman

GRANT MILES ESTATE

La Hogue
370 acres



MILLER, ANN

Gilman

MILLER, EDWARD
Rt. 1

Gilman
314 acres

MILLER, FRANK A.
Rt. 1

Gilman
160 acres

MILLER, MRS. LAURA K. Gilman
Rt. 1 160 acres

MILLER, ANNIE ESTATE Piper City
160 acres

MORRISON, FRED & MABLE Watseka
Rt. 2 264 acres

MOSHER, H. F. Gilman
Rt. 1 80 acres

MOVERN, DONALD M. Gilman
Rt. 1 140 acres

MYERS, J. D. Onarga
Rt. 2 220 acres

MYERS, JOHN R. La Hogue
3 acres

MYERS , J. R. ESTATE Onarga
Rt. 2 Ferdinand, Ralph Tennant 160



NANCE, BALLIE M. Gilman
6 acres

ORR, CLIFFORD Gilman
Rt. 1 80 acres

NELSEN, RAYMOND J. Gilman
Rt. 1 36 acres

ORR, LLOYD Onarga
Rt. 2 120 acres

NEWMAN BROS. Gilman
Rt. 1 166 acres

W. D. ORR SALES & SERVICE Gilman
International & Oldsmobile

NEUFELD, JOHN Gilman
Rt. 1 131 acres



ORR, W. D. Gilman
Rt. 1 320 acres

PAGE, MRS. GRACE E. Gilman
Rt. 1 160 acres

PHIPPS, MRS. MAUDE E. Onarga
Rt. 2 80 acres



PARKER, ALICE C. Gilman
Wasmer, Lamont Tennant 120 acres



PRATT, FRANK R. Gilman
Rt. 1 169acres

PARKER, MRS. GRACE Gilman
Rt. 1 160 acres

QUICK, GERTRUDE Gilman
Rt. 1 80 acres

PERDUE, JAMES H. Gilman
Rt. 1 4 acres

QUIGLEY, JAMES Gilman
Rt. 1 180 acres

REIGHEL, GEORGE
Rt. 1

Gilman
200 acres

REILLY, MRS. IDA E.

Gilman

REILLY, JAMES A.
Rt. 1

Gilman
80 acres

REITZ, MELVIN P.

Gilman
10 acres

RICHARD'S ESTATE
Rt. 1

Gilman
160 acres

RICHARDS, CHARLES ESTATE
Rt. 1

Gilman
360 acres

ROBINETTE, WALLACE M.

Gilman
4 acres

ROEDER, DAN & MONK, JOHN A.
Rt. 1

Onarga
267 acres



ROEDER, J. D. — Gilman
Rt. 1-John A. Monk, Tenant — 240 acres

SCHMID, EMORY — Gilman
Rt. 1 — 90 acres

ROOT, MRS. MARIN — Gilman
Rt. 1 — 160 acres

SCHRIEFER, ETTALINE — Gilman
Rt. 1-Orend Decker, Tenant — 120 acres

SAXSMA, GEORGE — Gilman
4 acres

SCHRIEFER, MARGARET — Gilman
Rt. 1 — 80 acres

SCHOOLMAN, AUGUST — Gilman
Rt. 1 — 160 acres

SEILING, MRS. GRACE — Gilman
Rt. 1 Roy Seling, opr. — 155 acres



SHEPHERD'S FLOWER SHOP — Gilman

SMITH, DR. C. K.
Rt. 1 Gerhard Habben, opr. — Gilman, 320 acres



SHUMKE, MINNIE
Rt. 2 west — Onarga, 100 acres

SMITH, HENRY J.
Rt. 1 — Gilman, 160 acres

SIEGFRIED, FLORENCE M.
Rt. 1 — Gilman, 80 acres



SPEER, GRACE
Rt. 1 — Gilman, 240 acres

SIELA, RUSSEL
Rt. 2 — Onarga, 80 acres

SPENCER, MRS. LUCY M.
Rt. 2 — Onarga, 120 acres

STECHER, ALMA
Rt. 2

Onarga
160 acres

STEMKE, DORA A.
Rt. 1

Gilman
20 acres

STERRENBERG, MRS JOHN & HERBERT
Rt. 2 Watseka

187 acres



STOFFEL, CHARLES E.
Rt. 1

Gilman
160 acres

STRASMA'S KITCHEN
Ed. Strasma

Gilman

STRASMA'S MOTEL
Ed. Strasma

Gilman



SWARTZ, CHARLES
Rt. 1

Gilman
5 acres

TAMMEN, DALE W.

La Hogue



THROOP, OSCAR & VIOLA — Gilman

TOWNSEND, GEO.,
Rt. 2 — Onarga
160 acres

TRUITT, GAZELLA
Rt. 2 — Onarga
194 acres



UHLMANN GRAIN CO. — Gilman

WAGNER, JOHN
Rt. 2 — Onarga
160 acres

WALCH, ARTHER
Rt. 2 — Onarga
80 acres



WALKER, L. M.
Rt. 1 — Gilman
200 acres

WALKER, LOUIS
Rt. 1 — Gilman
234 acres



WALTERS, C. H.
Rt. 2

Onarga
160 acres



WALTERS, C. H.
Rt. 2

Onarga
160 acres

WAMER, ADOLPH
Rt. 1

Onarga
80 acres

WARD, JESSE
Rt. 1

Gilman
160 acres

WARE, MORTON
Rt. 1

Gilman
200 acres

WASMER, ADOLPH M.
Rt. 1

Gilman
85 acres



WASMER, CHARLES
Rt. 1

Gilman
320 acres

WASMER, LOUIS
Rt. 1

Gilman
160 acres

WEST, ROY C. Gilman
Rt. -John Koets, Tenant 170 acres

WHITE, VICTOR Onarga
Rt. 2 80 acres

WHITE, WILL R. Gilman
Rt. 1 100 acres



WILLIAMS, .W. W. Gilman
Rt. 1 160 acres

WILLIAMS, WALTER W. Gilman
Rt.1-Donald S. Flesher, Tenant 200 acres

WILLMS, WM. Gilman
Rt. 1 160 acres

WINDHORN, CLARENCE H. Gilman
Rt. 1 155 acres

ZIMMERING, MRS. IDA Gilman
Rt. 1-Raymond De Vries, Tenant 160 acres

ᴞUNTAIN CREEK TOWNSHIP

FOUNTAIN CREEK

GOODWINE

CLAYTONVILLE

FOUNTAIN CREEK TOWNSHIP

REVISIONS

SEE COUNTY MAP FOR DATES OF REVISIONS ON ROAD TYPE AND CULTURAL FEATURES.

GENERAL HIGHWAY MAP

PREPARED BY THE

BUREAU OF RESEARCH AND PLANNING

DIVISION OF HIGHWAYS

DEPARTMENT OF PUBLIC WORKS & BUILDINGS

IN COOPERATION WITH THE

U.S. DEPARTMENT OF COMMERCE

BUREAU OF PUBLIC ROADS

SCALE

1 0 1 2 3 4 MILES

SCALE OF ENLARGEMENTS

0 ¼ ½ ¾ 1 MILE

POLYCONIC PROJECTION

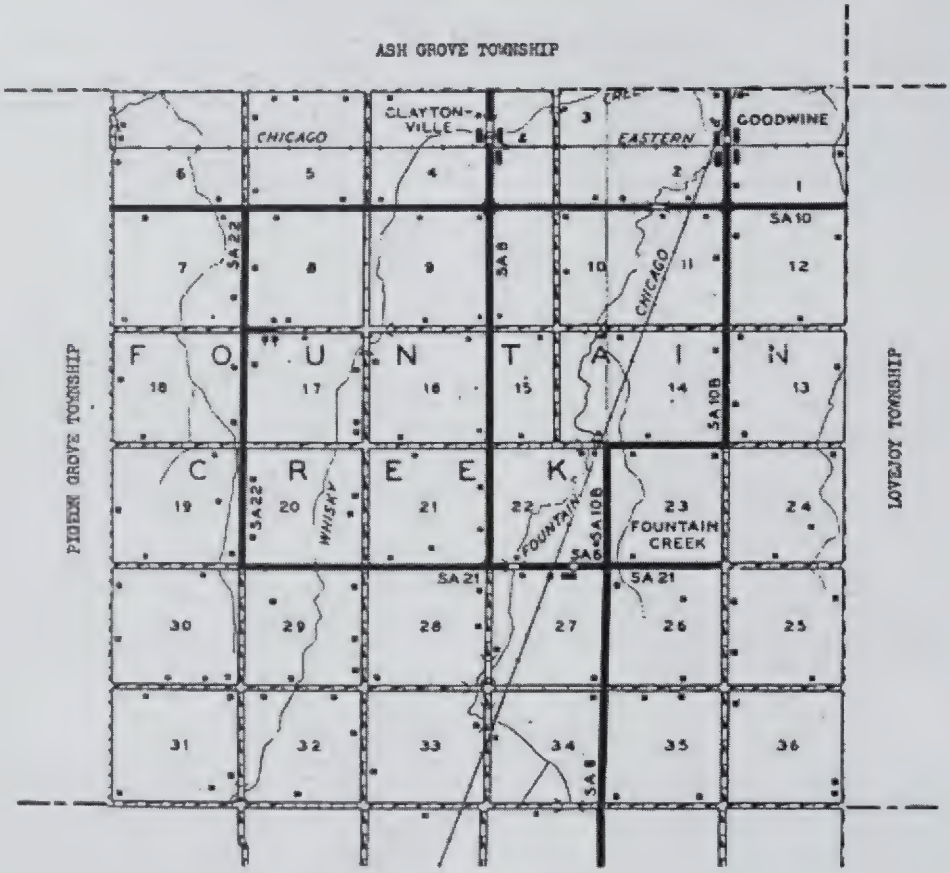



CLAYTONVILLE

In the southern portion of the county lies the village of Claytonville, which in 1950 had a population of 109. It is situated on the Chicago & Eastern Illinois Railroad just east of the village of Cissna Park, which originated as a pioneer New Amish settlement. Claytonville is the principal community in Fountain Creek Township, with a total population of 699.

FOUNTAIN CREEK

Also in Fountain Creek Township is the hamlet of Fountain Creek, located near the creek of the same name. In 1950 it had a population of fourteen. It also, is on the Chicago & Eastern Illinois Railroad. Fountain Creek is served by the nearby postoffice at Hoopeston, in Vermilion County.



GOODWINE

Another community in Fountain Creek Township is the village of Goodwine, with a population of eighty-five. It is situated on the Chicago & Eastern Illinois Railroad and serves as a trading center for the farm community around it.



APOSTOLIC CHRISTIAN CHURCH Cissna Park
Rt. 1



CLAYTONVILLE GRADE SCHOOL Claytonville
1 acre

STANDARD SCHOOL Rankin
Dist. 208

ALEXANDER, CARYLE
Rt. 1
Cissna Park

ALEXANDER, J. A.
Goodwine
264 acres



ALLEN, MYRTLE
Rt. 2
Cissna Park
160 acres

ALT, ANDREW ESTATE
Rt. 1 Alt, Robert E. Tenn.
Cissna Park
166 acres

BAIER, MRS. F. H.
Cissna Park
320 acres

BARBER, EUGENE L.
Claytonville
120 acres

BAUER, CHARLES
Rt. 1
Cissna Park
160 acres

BAUER, CHRISTINA
Rt. 3
Hoopeston
200 acres

BAUMGARNTER, WILLIAM
Rt. 1
Cissna Park
192 acres

BERGDALL, WILLARD
Rt. 1
Cissna Park
80 acres

BEEBE, G KENNETH
Claytonville
150 acres

BOERINGA, FRED
Rt. 1
Cissna Park
160 acres

BERG, LENORD
Rt. 1
Cissna Park

BOICE, LIDA
Rt. 1
Cissna Park
110 acres

BERGDALL, CARRIE
Cissna Park
100 acres

BRACH, EDWIN J.
Rt. 3 Gudeman, Wilbert Ten.
Hoopeston
320 acres

BRENNER, JOHN M.
Rt. 2

Rankin
80 acres

CALDWELL, ORPHIE
Rt. 1 Joe Bauer Ten

Cissna Park
100 acres

SCHICK BROTHERS
Rt. 1

Cissna Park
159 acres

CARLON, CLARENCE J.
Rt. 2

Rankin
112 acres

BROWN, E. E. & W. E.
Rt. 2

Rankin
160 acres

CARMAN, L. W. , ESTATE
Rt. 1

Cissna Park
200 acres

BURDAN ESTATE
Rt. 2 Clarence Carlon Agent

Rankin
160 acres

CHURCHILL, JAMES L.
Rt. 2

Rankin
400 acres

CHURCHILL, JAMES L.
Rt. 2

Rankin
160 acres

DIPPEL, H. C.

Claytonville
11 acres

CRIST, CATHERINE
Rt. 2

Milford
146 acres

DRAYER, SAM
Rt. 2

Rankin
272 acres

DEVINE, R. P.
Rt. 1

Cissna Park
303 acres

EBERHART, LOUIS
Rt. 1

Cissna Park
160 acres

DEWITT, EVERETT
Rt. 1

Cissna Park
120 acres

EISENMAN, EULALIA M.
Rt. 2

Rankin
160 acres

EISENMANN, RAYMOND H. Cissna Park
Rt. 1 Mrs. Ida Eisenman Ten. 190 acres

GILLETTE, HARRY Cissna Park
Rt. 2 160 acres

ENNEN, H. O. Goodwine
3 acres



GOODWINE CO-OPERATIVE GRAIN CO. Goodwine

FARNEY, SOL & JOSEPH Cissna Park
Rt. 1 Dale Farney Tenn. 172 acres

GUDEMAN, BEN Rankin
Rt. 2 160 acres

FELLER, W. E. Cissna Park
Rt. 1 120 acres

HALL FAMILY Cissna Park
Rt. 1 Floyd Westfall Ten. 320 acres

HAMMETON, MRS. H. H.
Rt. 3

Hoopeston
240 acres

HAMRICK, DAN F.
Rt. 1

Cissna Park
140 acres



HARI, ALBERT A.
Rt. 1

Cissna Park
200 acres

HARI, ELMER A.
Rt. 2

Rankin
160 acres

HARI, WALTER
Rt. 2

Cissna Park

HARKNESS, LAURA B.
Rt. 2

Rankin
80 acres

HIRCH, LeROY
Rt. 2

East Lynn
160 acres

HODGE, ALBERT
Rt. 1

Cissna Park
160 acres

HODGE, W. H. — Milford, 160 acres

HONEGGER, HERMNN, Rt. 1 — Cissna Park, 80 acres

HOERR, DAN, Rt. 2 — Cissna Park, 148 acres

JENKINS, WILLIAM, Rt. 2 — Rankin, 320 acres

HOERR, JOE, Rt. 1 — Cissna Park, 160 acres

JOHNSON, ED, Rt. 1 — Cissna Park, 260 acres

HOFFMAN, LOUISA, Rt. 3 Harry Hoffman Tennant — Hoopston, 151 acres

JUDY, BERT, Rt. 1 — Cissna Park, 80 acres

JUDY, IRA S.
Rt. 1

Cissna Park
140 acres

KAUFMAN, FRANK
Rt. 2

Rankin
100 acres

KAEB, JOHN SR.
Rt. 2

Rankin
190 acres

KAUFMAN, JOHN A.
Rt. 2

Rankin
80 acres

KAUFMAN, MRS. ANNA
Rt. 1 John Kaufman Tennant

Cissna Park
160 acres

KAUFMAN, JOHN A.
Rt. 2

Rankin
80 acres

KAUFMAN, CARL A.
Rt. 2

Rankin
100 acres

KELLERHAL, ALBERT
Rt. 1

Cissna Park
138 acres

KELLERHALS, FRED
Rt. 1

Cissna Park
192 acres

KNAPP, RALPH
Rt. 3

Hoopeston
160 acres

KNAPP, FRED E.
Rt. 1

Cissna Park
240 acres



KNAPP, RICHARD
Rt. 1 Fred Knapp Owner

Cissna Park
160 acres

KNAPP, FRED G.
Rt. 1

Cissna Park
80 acres

KNEFE, CLARENCE
Rt. 2

Rankin
177 acres

KNAPP, HENRY C.
Rt. 1

Cissna Park
160 acres

KNEPP, CLARENCE
Rt. 1

Cissna Park
160 acres

KNOLL, OTTO JR.
Rt. 3

Hoopeston
240 acres

KUEBLER, LAWRENCE
Rt. 1

Cissna Park



KUNTZ, LUCIEN
Rt. 3 Charlo Kuntz Tennant

Hoopston
120 acres

LEEMON, LIDA M.
Rt. 3

Hoopeston
300 acres

LEEPER, MRS. LETTIE
Rt. 1

Cissna Park
146 acres

MAUL, JOHN
Rt. 3

Hoopeston
160 acres

MAUL, NORM
Rt. 2

Cissna Park
192 acres



MAUL, SAM
Rt. 3

Hoopeston
120 acres

McCOLLUM, A. B — Milford, 160 acres

MERKLE, BEN D. Rt. 1 — Cissna Park, 180 acres

McCRAY, E. S. Rt. 1 — Cissna Park, 120 acres

MERKLE, KATHRYN Rt. 1 — Cissna Park, 80 acres

MC CRAY E. S. Rt. 1 — Fountain Creek, 166 acres

MILLER, MARTIN Rt. 1 — Cissna Park, 5 acres

MEREDITH, ALBERTINA Rt. 3 — Hoopeston, 80 acres

MOSER, GEORGE E. Rt. 1 — Cissna Park, 160 acres

MULCAHEY, THOMAS — Cissna Park
Rt. 1 Melvin Knapp Ten — 160 acres

OBERGEEL, FRED, ESTATE — Cissna Park
Rt. 1 — 155 acres

OBERLANDER, LOUIS — Rankin
Rt. 2 — 120 acres

ORCUTT, ED. — Milford
Rt. 1 — 4 acres

OTTO, JOHN — Hoopeston
Rt. 3 — 220 acres

OTTO, SAMUEL — Hoopston
Rt. 3 — 160 acres

PACEY, E. J. — Cissna Park
Rt. 1 — 210 acres



RANKIN, NELLIE A. — Rankin
Rt. 2 Louis Kofbauer — 320 acres

RAVENS, LOYD & WESLEY — Milford, 160 acres



RISTOW, PAUL JR., Rt. 1 — Cissna Park, 1 acre

REETZ, ETHEL, JAMES, AUGUST, Rt. 2 — Milford, 139 acres

ROBERTS, DR. W. R., Rt. 1 — Cissna Park, 117 acres

REUTTER, GUY, Rt. 1 — Cissna Park, 110 acres

RUSSELL BROS., Rt. 2 — Milford, 50 acres

RILEY, W. B., Rt. 1 — Cissna Park, 160 acres

SAUDER, PHIL, Rt. 1 — Cissna Park, 240 acres

SCHARLACH, MRS. LYDIA
Rt, 2

Rankin
160 acres

SIMPKINS, MRS. TABITHA

Milford
80 acres

SCHAAF, MARIE
Rt. 1

Cissna Park
180 acres

SITES, B. H.
Rt. 1

Cissna Park
140 acres

SCHMID, DAN
Rt. 1

Cissna Park
233 acres

SITES, B. H.
Rt. 1

Cissna Park
160 acres



SEIGENHORN'S STORE
Same Name Since 1888

Claytonville

SMITH, CHAS.
Rt. 2

Cissna Park
320 acres

SMITH, DANIEL A. III
Rt. 1

Cissna Park
223 acres

SMITH, SELMA
Rt. 1

Cissna Park
187 acres



STAHMER, DR. A. H.
Rt. 1

Hoopeston
320 acres

STEARNS, EARL
Rt. 2

Rankin
360 acres

STEVE CARLON ESTATE
Rt. 2 Bob Carlon, agent

Rankin
240 acres

STOCK, EDWARD F.
Rt. 3

Hoopeston
80 acres

STOCK, EDWARD
Rt. 1 Stock, Charles, Ten.

Cissna Park
120 acres

STOCK, HENRY
Rt. 1

Cissna Park
120 acres

STROM, GLEN
Rt. 1

Cissna Park
160 acres

WALDER, MRS. DORA
Rt. 2

Rankin
200 acres

THOMPSON, JOHN
Rt. 2

Rankin
160 acres

WALTER, HENRY ESTATE
Rt. 1 B. Walter, Ten.

Cissna Park
190 acres



VOGEL, ELMER
Rt. 1

Cissna Park
160 acres

WEESE, GEO. E.

Cissna Park
160 acres



VOGEL, WALTER J.
Rt. 1

Cissna Park
80 acres

WINGER, ROY
Rt. 2

Milford
160 acres

YOUNG, FRED
Rt. 1

Cissna Park
160 acres

YOUNG, JEFF C.
Rt. 1

Cissna Park
130 acres

YOUNG, GEORGE B. JR.
Rt. 1

Cissna Park
120 acres

YOUNG, LEVI A.
Rt. 1

Cissna Park
80 acres

IROQUOIS TOWNSHIP

CRESCENT CITY

IROQUOIS TOWNSHIP

GENERAL HIGHWAY MAP

PREPARED BY THE
BUREAU OF RESEARCH AND PLANNING
DIVISION OF HIGHWAYS
DEPARTMENT OF PUBLIC WORKS & BUILDINGS
IN COOPERATION WITH THE
U.S. DEPARTMENT OF COMMERCE
BUREAU OF PUBLIC ROADS

REVISIONS

SEE COUNTY MAP FOR DATES OF REVISIONS ON ROAD TYPE AND CULTURAL FEATURES.

SCALE

1 0 1 2 3 4 MILES

SCALE OF ENLARGEMENTS

0 1/4 1/2 3/4 1 MILE

POLYCONIC PROJECTION

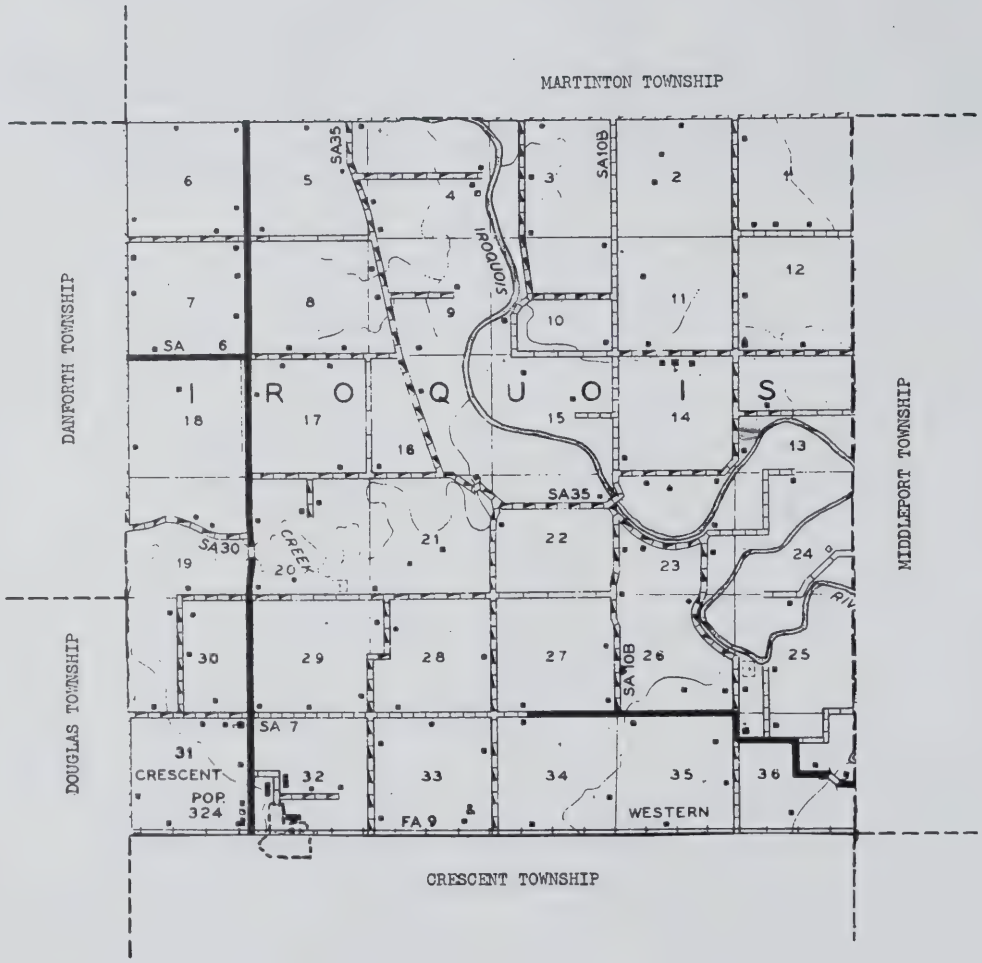

CRESCENT CITY

Just west of Watseka, on the Toledo, Peoria & Western Railroad and on US 24, is situated the incorporated village of Crescent City. In 1950 it had a population of 324. Part of Crescent City is in Crescent Township and part in adjoining Iroquois Township. Its main portion, however, lies in Crescent Township, which has a total population of 771. Level and fertile, the township is entirely a farming community.

ST. MARY CHURCH Beaverville
F. X. Hazen Reverend



ST. PETERS LUTHERAN CHURCH Crescent City
Robt. Spenn Rev.



HOLY FAMILY ACADEMY — Beaverville
Servants Of The Holy Heart Of Mary
11½ acres

HOLY FAMILY ACADEMY — Beaverville
Servants Of The Holy Heart Of Mary
11½ acres

ALBRECHT, HENRY A. — Watseka
Rt. 2 — 160 acres

ASH, JOHN J. — Ashkum
Rt. 2 — 256 acres

ALBREEHT, MAUDE — Watseka
Rt. 3 — 280 acres

ASH, JOHN — Watseka
Rt. 2 — 12 acres

ALBRECHT, OTTO F. — Crescent City
160 acres

BADGER, ROBERT — Watseka
Rt. 4 — 12 acres

BARNEY, LEON
Rt. 2

Watseka
138 acres

BOHLMAN, HENRY F.
Rt.

Crescent City
17½ acres

BEAR, MARSHALL
Rt. 2

Watseka
160 acres

BOUGHTON, MRS. JOHN
Rt. 1

Ashkum
160 acres

BEAR, MARSHALL
Rt. 2

Watseka
165 acres

BRADEN, EDWARD
Rt. 4

Watseka
320 acres

BLAKE, MRS. FRANK
Rt. 2

Watseka
185 acres

BRADEN, EDWARD
Rt. 4

Watseka

BRUMSHAGEN, HENRY
Rt. 2

Watseka
120 acres

BRUMSHAGEN, HENRY
Rt.

Watseka
160 acres



BRUMSHAGEN, HENRY
Rt. 2-V. A. Schuette, Tenant

Watseka
160 acres

BUTZOW, FRED J.
Rt. 1

Watseka
160 acres

BUTZOW, WARREN T.
Rt. 2

Watseka
97 acres

CAHOE BEATRICE
Rt. 4

Watseka
52.8 acres

CALKIN, CHARLES & PEARL
Rt. 2

Watseka
80 acres

CALKIN, PEARL & CHAS. J.
Rt. 2

Watseka
160 acres

CARLEY, ALLEN F.
Rt. 2

Ashkum
160 acres

CARY, RALPH O.
Rt. 2

Watseka
80 acres

CAVENEY, MR. & MRS. FRANK
Rt. 2

Watseka
185 acres

CLIFTON, MRS. ART
Rt. 2

Watseka
400 acres

CLIFTON, HAROLD
Rt. 2

Watseka
160 acres

CLIFTON, KATHERN
Rt 2

Watseka
1 acre

CLIFTON, KATHERN
Rtl 2

Watseka
Ten

CLIFTON, KATHERN
Rt. 2

Watseka
42 acres



CLIFTON, KATHARINE
Rt. 2

Watseka
160 acres

CLIFTON, MRS. KATHARINE
Rt. 3

Watseka
160 acres

CLIFTON, KATHERINE
Rt. 2

Watseka
1 acre

COANTEY, BERNICE
Rt. 1

Donovan
80 acres

COON, GEORGE W.
Rt.

Crescent City
13 acres



COTTER, ERWIN
Rt. 1

Ashkum
120 acres



CREEK, HARVEY
Rt. 2

Watseka
235 acres

DIAL, JESS
Rt 2

Watseka
82 acres



DONOVAN FARMERS CO-OP ELEVATOR Donovan City

ENGELBRECHT, OSCAR C. Ashkum
Rt. 1 280 acres

ELLIOT, PATRICK H. Watseka
Rt. 2 160 acres

FEDLAER, LOUIS Watseka
Rt. 2 160 acres

ELLIOTT, PAT H. Watseka
Rt. 2 160 acres

FIDLER, LOUIS W. Watseka
Rt. 2 100 acres

EMMERT, FLOYD W. Watseka
Rt. 2 1 acre

GARD, JOSEPHINE Watseka
Rt. 2 200 acres

GORDON, SIDNEY
Rt. 4

Watseka
135 acres

GRAY, CECIL
Rt. 2

Watseka
200 acres



GRAY, CECIL
Rt. 2

Watseka
280 acres

GROSVENOR, JESSE
Rt. 1 Oliver Grosvenor

Watseka
83.6 acres

HARWOOD, P. A.

Crescent City

HARWOOD, P. A.

Crescent City
290 acres



HARWOOD, WARD R.

Crescent City
80 acres

HARRIS, FRED
Rt. 2

Watseka
237 acres

HARTKIE, CHARLES
Rt. 2

Watseka
160 acres

HOLT, ROBERT L.
Rt. 2

Watseka
¾ acres

HEIDEMAN, EDWARD R.
Rt. 2

Watseka
14 acres

HOFMEISTER JOHN, H
Rt. 2

Watseka
228 acres



HERRON, RAY
Rt. 2

Watseka
125 acres

HOFMIESTER JOHN, H
Rt. 2

Watseka
120 acres



HILDEBRAND HAROLD
Rt. 1

Ashkum
160 acres

HOTALING, ROBERT
Rt. 2

Watseka
240 acres

HUBERT, LEROY N.
Rt. 2

Watseka
240 acres



HUBERT, LeROY
Rt. 2

Watseka
80 acres

JAGER, RUTH
Rt. 1

Ashkum
207 acres

JANSSEN, EMIL
Rt. 2

Watseka
155 acres

JOHNSON, MRS. HANNAH

Crescent City
7 acres

JOHNSON, DENNIE
Rt. 1

Danforth
200 acres

JOHNSON, JENNIE
Rt. 1

Danforth
80 acres

KAUFMAN, HERMAN
Rt. 2

Watseka
160 acres

KEATH, ADDISON
Watseka

Rt. 1
31 acres

KOETS, LUCILE
Rt. 2

Watseka
120 acres

KOHL, HENRY, SR.

Crescent City
14 acres

LABOUNTY, MRS. LENA & DETOUR, ARTHUR
Rt. 1

80 acres



LAFOND, PRIM

Beaverville
1 acre

LEMENAGER, FERDINAND F.
Rt. 1

Ashkum
78 acres

LEVIT, HENRY, MRS.
Rt. 2

Watseka
210 acres

LONG, GEORGE
Rt. 2

Watseka
177 acres

LOVELASS, JOHN R.
Rt. 2

Watseka
270 acres

LONG, GLYNN
Rt. 2

Watseka
170 acres



LOVELASS, KNUTE & WILLIAM
Rt. 2

Watseka
280 acres

LONG, LAURA
Rt 5

Watseka
129 acres

LOVELASS, N. R.
Rt. 2

Watseka
160 acres

LOVELASS, JOHN
Rt. 4

Watseka
240 acres

LOVELASS, NUTT R.
Rt 2

Watseka
150 acres

LOVELASS, N. R.
Rt. 2

Watseka
200 acres

LOVELASS, N. R.
Rt. 2

Watseka
300 acres

LUCHT, PETER T.
Rt. 2

Watseka
80 acres

LUCHT, WILLIAM R.
Rt. 2

Watseka
136 acres

MARTIN, MRS. GERTIE ESTATE
Rt. 2

Watseka
160 acres



MARTIN, JOE
Rt. 2

Watseka
280 acres

MARTIN, SAMUEL L.
Rt. 2

Watseka
400 acres

MASON, JENNY
Rt. 2

Watseka
160 acres

MENIGOZ, JOSEPHINE
Rt. 2

Ashkum
160 acres

MILLER, JOHN A.
Rt. 2

Ashkum
160 acres

MEYERS, EDWARD H.
Rt. 2

Watseka
2 acres



MILLER REBECA ESTATE
Rt. 1

Ashkum
160 acres

MILLER, CHARLES
Rt. 2

Watseka
146 acres

MOTE, LEE
Rt. 4

Watseka
15 acres

MILLER, CHARLES E.
Rt. 2

Watseka
80 acres

MULLER, L. C.
Rt. 2

Watseka
160 acres

NORDER, CLARENCE
Rt. 4

Watseka
160 acres

NORDER, CLARENCE E.
Rt. 2

Watseka
160 acres



NORDER, LEROY J.
Rt.

Crescent City
2½ acres

NICHOLES, MIKE
Watseka Ten. Ed. Nichols

Rt. 4
120 acres

NICHOLSON, MRS. HELEN K.
Rt. 2 Janssen, George E.

Watseka
180 acres

ORR, DELMER
Rt. 4

Watseka
240 acres

ORTMAN FRANK A.
Rt. 2

Danforth
160 acres

PATNAUDE, ANNA
Rt. 2

Watseka
80 acres

PAYTON, JAMES W. — Crescent City, 4½ acres



PETERSON, LOUISA, Rt. 2 — Watseka, 91 acres



PAULIS, EDWARD — Beaverville, 8 lots

PIERCE, MRS. MARY, Rt. 2 — Watseka, 345 acres



PASEL, LOUIS, Rt. 2 — Watseka, 120 acres

PREE, MRS. GEO., Rt. 2 — Ashkum, 80 acres

PETERSEN POULTRY FARM, Rt. 2 — Ashkum, 120 acres



RABOIN, WILFORD, Rt. 2 — Ashkum, 120 acres

REMES, MISS FLORENCE
Rt. 2

Watseka
320 acres



SCHIDEKER, LOUIS G.
Rt. 1

Ashkum
288 acres



REEME, MISS FLORENCE
Rt. 2

Watseka
320 acres

SEGUR, HAROLD
Rt. 4

Watseka
320 acres

RIFE, ELMER
Rt.2-Chas. L. Zachgo, Tenant

Watseka
240 acres

SIEMS, JOHN
Rt.

Crescent City
21 acres

SHAFER, WARREN
Rt. 1

Watseka
80 acres

EILENE, SUMNER
Rt. 3

Watseka
80 acres

SOMMER, ALINE
Rt. 2

Watseka
220 acres

SOMMERS, RAYMOND
Rt. 2

Ashkum
192 acres



SOUCIE, PHILIP
Rt. 2

Ashkum
80 acres

STEINHEILBER, JOHN
Rt. 2

Watseka
140 acres

STERRENBERG, FRED D.

Crescent City
3 acres



H. J. STERRENBERG GRAIN CO.
Grain, Feed, Seed & Coal

Crescent City

STERRENBERGER, JOHN
Rt. 2

Watseka
80 acres

STIEGER, MARY
Rt. 1

Ashkum
200 acres



STEINHILBER, SOPHIE
Rt. 2

Ashkum
120 acres

STORM, ROY & ROBERT
Rt. 2

Ashkum
275 acres

STORM, GUY F.
Rt. 1

Ashkum
100 acres

STORM, ROY M.& N.W.
Rt. 2

Ashkum
270 acres

STORM, GUY
Rt. 1

Ashkum
115 acres

THOMPSON, MARY
Rt. 2

Watseka
123 acres

STORM, MERLE
Rt. 3

Watseka
80 acres

TIMOTHY, ELLA KAY
Rt. 2 Carley, Merton

Watseka
224 acres

TURNER, LOYAL E.
Rt. 2

Watseka
160 acres

WESSELS, HERMAN
Rt. 2

Watseka
80 acres

WATERS, RACHEL
Rt. 2

Watseka
314 acres



WIENRANK, CHRIS
Rt. 2

Watseka
240 acres

WAUTHIER, DELPHINE
Rt, 2 Robert Hotaling

Watseka
248 acres

WILKEN, MRS. GERALDINE

Crescent City
3 acres



WEINRANK, JOHN, SR.
Rt. 2

Watseka
160 acres

WOODS, MRS. FLORENCE
Rt. 2

Watseka
240 acres

WOOD, JEANETT
Rt. 3

Watseka
2 acres

YATES, FRED & JOY O.
Rt. 2

Watseka
338 acres

YATES, FRED
Rt. 2

Watseka
160 acres

YATES, FRED
Rt. 1

Ashkum
208 acres

LODA TOWNSHIP

LODA

LODA TOWNSHIP

GENERAL HIGHWAY MAP

PREPARED BY THE
BUREAU OF RESEARCH AND PLANNING
DIVISION OF HIGHWAYS
DEPARTMENT OF PUBLIC WORKS & BUILDINGS
IN COOPERATION WITH THE
U.S. DEPARTMENT OF COMMERCE
BUREAU OF PUBLIC ROADS

REVISIONS
SEE COUNTY MAP
FOR DATES OF REVISIONS ON ROAD TYPE AND CULTURAL FEATURES.

SCALE
1 0 1 2 3 4 MILES

SCALE OF ENLARGEMENTS
0 1/4 1/2 3/4 1 MILE

POLYCONIC PROJECTION



LODA

Loda is an incorporated village of 559 population located in the southwest corner of Iroquois County. Through it runs the Illinois Central Railroad and US highways 45 and 54. Spring Creek meanders through the countryside just west of the village. Loda is the only community in Loda Township, which in 1950 had a total population of 1,030. The township is entirely occupied by thriving farms.

LODA FARMERS GRAIN CO.

LODA, ILL.

GRAIN • COAL • FEED • SEED

PHONE 2581

LODA POULTRY COMPANY

U. S. 45 LODA, ILLINOIS

CANNED CHICKEN–LIVE CHICKEN

DIST. OF SCHLITZ BEER

C. G. HEALEY INSURANCE AGENCY

ILLINOIS WESLEYAN UNIVERSITY Loda

LODA PUBLIC SCHOOL Loda

LODA GRADE SCHOOL Loda
City Former Loda Twp High School

PINE RIDGE CEMETERY Loda
Rt. 1 10 acres



ST. JOSEPH CATHOLIC CHURCH Loda

PRAIRIE DELL CHRISTIAN CHURCH Watseka

ANDERSON, BESSIE
Rt. 1

Loda
100 acres

BACHMAN, MRS. LENA
Rt. 1

Loda
257 acres

ANDERSON, LLOYD E. ESTATE
Rt. 1

Loda
160 acres



BACHMAN, LYOD
Rt. 1

Loda
320 acres



ALSIP, RICHARD
Rt. 1

Loda
30 acres

BAKER, CLARENCE
Rt. 1

Loda
180 acres

ATKINS, AVERY
Rt. 1

Buckley
57 acres

BARTELL, BARNEY
Rt. 1

Buckley
160 acres



BENSYL, DONALD L.
Rt. 1

Loda
80 acres



BROCKSMITH, EDWARD C.
Rt. 1

Buckley
80 acres

BOMAN, RUSSELL
Rt. 1

Loda
240 acres

BROWNFIELD, MRS. H. W.
Rt. 1

Loda
160 acres

BOYD, CHAS.
Rt. 1

Loda
160 acres

BROWNFIELD, MRS. MAUDE L.
Rt. 1

Loda
120 acres



BREWER, J. D.
Rt. 1

Loda
80 acres

BUCK, HAROLD A.
Rt. 1

Loda
80 acres

BURTON, LINSEY
Rt. 1
Loda
160 acres

CAMP, MRS. MARGUERITE
Rt. 1
Loda
120 acres

CASPERS, HENRY
Rt. 1
Loda
80 acres



COLTEAUX, DR.
Rt. 1
Loda

CONNELLY, JOHN
Rt. 1
Loda
80 acres

CONNELLY, JOHN
Rt. 1
Loda
160 acres



CONNELLY, JOHN
Rt. 1
Loda
80 acres

DALEMERE, DAN
Rt. 1
Loda
167½ acres



STEINER, JOHN JR. — Loda
Rt. 1 Russell L. Davis, opr. — 239 acres



FAIRCHILD, JENE — Paxton
Rt. 2 — 120 acres

ELLIOTT, MARION — Loda
Rt. 1 — 167 acres

FREED, LESTER — Loda
Rt. 1 — 160 acres

ENLOW, IRA — Loda
Rt. 1 — 150 acres



GARNEY, ED. — Loda
Rt. 1 — 104 acres

EYMAN, VICTOR & CLARA — Loda
City — 8 acres

GARRELTS, OTTO-ALBERT- HENRY — Buckley
Rt. 1 — 160 acres

GRIFFIN, DR. C. E.
Rt. 1

Loda
160 acres

HARPEY, HARVEY Z.
Rt. 1

Loda
160 acres



HACKERSON, CARL VICTOR

Loda
1 acre

HARTKE BROS.
Rt. 1

Buckley
160 acres

HALL, ROY D.
Rt. 1

Buckley
130 acres

HAVENER, J. E.
Rt. 1

Loda
80 acres

HARPER, ARTHUR T.
Rt. 1

Loda
188 acres



HEALEY, W. C.
City

Loda
184 acres



HENDERSON, ROBERT
Rt. 1

Loda
160 acres



HUMPHREY, ROBERT R.
Rt. 1

Loda
320 acres



HILGENDORF, CLIFORD
Rt. 1

Buckley
160 acres

ISAACS, BERT
Rt. 1

Loda
119 acres



HINER, DONALD E.
Rt. 1

Loda
80 acres

JANSSEN, B. J.
Rt. 1

Loda
120 acres

HUGHES, T. A.
Rt. 1

Buckley

JOHNSON, BARNEY
Rt. 2

Paxton
160 acres

JOHNSON, BERTHA
Rt. 1

Loda
80 acres



JOHNSON, ONKE
Rt. 1

Loda
180 acres

JOHNSON, C. W.
Rt. 1

Loda
170 acres

JOHNSON, S T. ESTATE
Rt. 1

Paxton
71 acres

JOHNSON, EDWARD E.
Rt. 1

Paxton
160 acres

JOHNSON, MRS. VICTORIA

Loda
160 acres

JOHNSON, EDWARD E.
Rt. 1

Paxton
160 acres

KEIGLEY, OTTO
Rt. 1

Loda
160 acres

KELLY, DAVID E. ESTATE
Rt. 1
Loda
203 acres

KENNEDY, MRS. MARY
Rt. 1
Loda
160 acres



KELLY, W J.
Rt. 1
Loda
35 acres



KIEF, SAM R.
Rt. 1
Loda
126 acres



KENNEDY, BERNARD J.
Rt. 1
Loda
160 acres

KING, HAROLD
Loda
41 acres

KENNEDY, FRANK B.
Rt. 1
Loda
60 acres

KIRSCH, JOSEPH C.
Rt. 2
Paxton
80 acres



KNUTH, CARL C. Buckley
Rt. 1 140 acres

KNUTH, CECIL Buckley
Rt. 1 160 acres

LAMMERS, HENRY Buckley
Rt. 1 160 acres

LAMMERS, TILLIE & ELSIE Loda
Rt. 1 144 acres

LOANCO, IROQUOIS Loda
City 30 acres



LODA FARMERS CO-OP GRAIN COMPANY Loda
City



LODA LUMBER CO. C. K. WEST, OWNER Loda
STANDARD OIL STATION Loda

MAHER, FRANK Loda
Rt. 1 160 acres

MASKAL, JOHN
Rt. 1

Buckley
80 acres

MEYER, EHLER
Rt. 1

Buckley
160 acres

McFARLAND HELEN G.
Rt. 1

Loda
136 acres

MOFFETT, MR. & MRS. J. K.
Rt. 2

Paxton
160 acres

McNEILS, HUGH
Rt. 1

Buckley
160 acres

NELSON, JULIUS
Rt. 1

Loda
160 acres

McNEILS, HUGH
Rt. 1

Buckley
125 acres

NIEMAN, MRS FRED
Rt. 1

Buckley
80 acres



NIEMANN, LAWRENCE
Rt. 1

Buckley
190 acres



NIEMANN, MARTIN
Rt. 1

Buckley
105 acres

NIEMANN, WILBERT
Rt. 1

Buckley
160 acres

ODELL, ERNEST W. & FERNE M.
Rt. 1

Loda
80 acres

OHARA, EDWARD
Rt. 1

Loda
140 acres

OPIE, MISS CAROLINE
Rt. 1

Loda
160 acres



PHILBRICK, FRED
Rt. 1

Loda
240 acres

PRAHL, CARL
Rt. 1

Loda
100 acres

PRAHL, JOHN L.
Rt. 1

Loda
160 acres

REIFSTEK, FRANK L.
Rt. 1

Loda
80 acres



PRAHL, JOHN
Rt. 1

Buckley
160 acres



REKER, ERNEST J.
Rt. 1

Loda
160 acres

REDENIUS, OLIVER
Rt. 1

Buckley
240 acres

RUST, JOHN
Rt 1

Buckley
160 acres

REID, PHINIS W.
Rt. 1

Buckley
385 acres

RUTAN, ALEN
Rt. 1

Loda
318 acres

SALDEEN, ARTHUR
Rt. 2

Paxton
120 acres



SALDEEN, FRED R.
Rt. 2

Paxton
180 acres

SCHROEDER, CLARENCE & ROSA
Rt. 1

Buckley
160 acres

SHANTZ, HILDA
Rt. 1

Loda
160 acres

STEVENS, LOIE
Rt. 1

Loda
160 acres

STOCKTON, BRADLEY
Rt. 1

Loda
50 acres

STOERGER, GEORGE
Rt. 1

Loda
460 acres

STONE, JOHN
Rt. 1

Loda
160 acres



STOUT, RAY
Rt. 1

Loda
160 acres



SWANSON, OSCAR T.
Rt. 1

Loda
80 acres



STREFF, WILLIAM
Rt. 1

Buckley
240 acres



SWICK EST
Rt. 1

Loda
160 acres



STRONG, ETTA
Rt. 1

Loda
120 acres

SYUPLT, PEARL
Rt. 1

Loda
31 acres



SWANSON, ALFRED
Rt. 1

Loda
170 acres



TAYLOR, JOHN & FLOYD
Rt. 1

Loda
90 acres



TESKE, EDWIN
Rt. 1

Loda
70 acres

TETER, VIRGIL L.
Rt. 1

Loda
161 acres

THEESFELD, ALBERT
Rt. 1

Loda
160 acres

THEESFELD, WERNER
Rt. 1 Reg. Guernsey & Chesterwhites

Buckley

THILMONY, FRANK
Rt. 1

Buckley
80 acres

THILMONY, RICHARD
Rt. 1

Loda

THILMONY, RICHARD J.
Rt. 1

Loda
200 acres

THILMONY, MIKE
Rt. 1

Loda
120 acres

TIBBS, ROY
Rt. 2

Paxton
182 acres



VOGEL, HERMAN & CARL
Rt. 1

Paxton
80 acres

TRENT, JEAN & SHEPARD, CARSON-Buckley
Rt. 1

320 acres



VON DOEHREN, LESLIE H.
Rt 1

Loda
1½ acres

UNIVERSITY, WESYLAN
Rt. 1

Loda
208 acres



WAGNER, WILLIAM
Rt. 1

Buckley
120 acres

VANCE, WILFRED E.
Rt. 1

Loda
160 acres

WALLACE, A. T.
Rt. 2

Loda
80 acres

WATKINS, RALPH W.
Rt. 1

Loda
160 acres

WIDMER, CHESTER
Rt. 1

Loda
174 acres

WEAVER, C. E.
Rt. 1

Loda
80 acres



WILSON, WM.
Rt. 1

Loda
240 acres

WELCH, NICK J.

Loda
80 acres

WILSON, W. J.
Rt. 1

Loda
240 acres

WEST, FRANK
Rt. 1

Loda
320 acres

WILKINSON, DR.
Rt. 1

Loda
160 acres

LOVEJOY TOWNSHIP

WELLINGTON

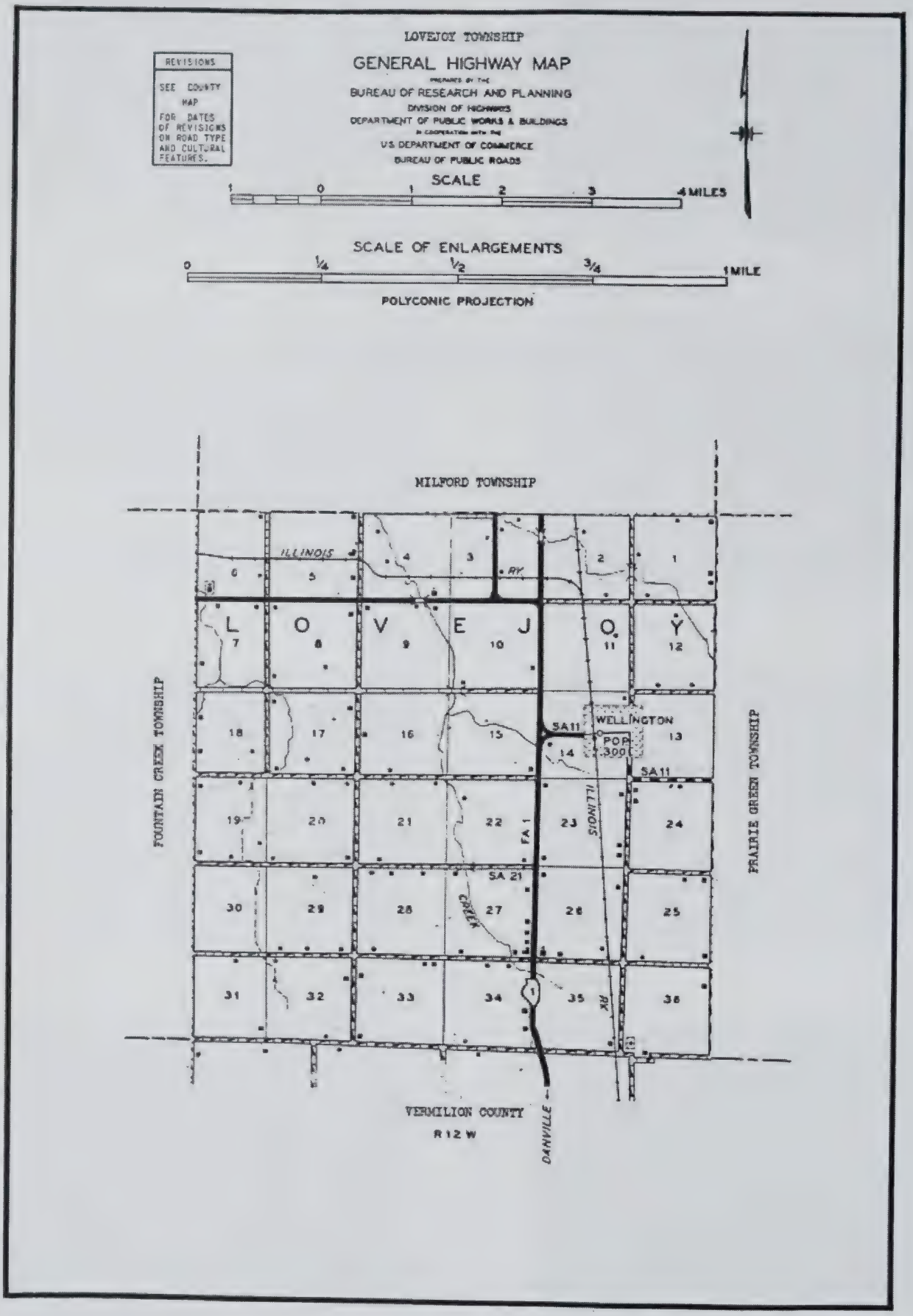
LOVEJOY TOWNSHIP
GENERAL HIGHWAY MAP
PREPARED BY THE
BUREAU OF RESEARCH AND PLANNING
DIVISION OF HIGHWAYS
DEPARTMENT OF PUBLIC WORKS & BUILDINGS
IN COOPERATION WITH THE
U.S. DEPARTMENT OF COMMERCE
BUREAU OF PUBLIC ROADS
REVISIONS
SEE COUNTY MAP FOR DATES OF REVISIONS ON ROAD TYPE AND CULTURAL FEATURES.
SCALE
1 0 1 2 3 4 MILES
SCALE OF ENLARGEMENTS
0 1/4 1/2 3/4 1 MILE
POLYCONIC PROJECTION
MILFORD TOWNSHIP
FOUNTAIN CREEK TOWNSHIP
PRAIRIE GREEN TOWNSHIP
VERMILION COUNTY
R 12 W
ILLINOIS
RY
L O V E J O Y
WELLINGTON
POP. 300
SA 11
SA 21
FA 1
ILLINOIS
RY
DANVILLE
1
1 2 3 4 5 6 7 8 9 10 11 12 13 14 15 16 17 18 19 20 21 22 23 24 25 26 27 28 29 30 31 32 33 34 35 36

WELLINGTON

Just off State I, in the southern portion of the county, may be found the incorporated village of Wellington, with a population of 300. In addition to several retail stores and service establishments, the village has a postoffice and banking facilities. Through it runs the Chicago & Eastern Illinois Railroad. It is the only community in Lovejoy Township, an agricultural area with a total population of 688.

METHODIST CHURCH Goodwine

METHODIST CHURCH Wellington
Clarence Young Pastor

WELLINGTON GRADE SCHOOL Wellington

WELLINGTON HIGH SCHOOL Wellington

ANDREWS, PAUL H.
Rt. 3
Hoopeston
60 acres

ADSIT, GAYLORD
Wellington
320 acres

ADSIT, MRS. BERT
Rt. 1
Wellington
240 acres

ADSIT, SAMUEL
Rt. 1
Wellington
160 acres



ADSIT, GAYLORD
Rt. 1
Wellington
200 acres

ADSIT, MRS. WENDELL
Rt. 1
Wellington
256 acres

BARRICK, KENN
Rt. 1

Wellington
160 acres

BENBOW, CHAS. C.
Rt. 1

Wellington
213 acres

BAUMGARTNER, WILLIAM
Rt. 2

Milford
114 acres

BENBOW, MRS. VAN
Rt. 1

Wellington
200 acres

BEARS, MARY C.
Rt. 3

Hoopeston
180 acres

BENBOW, VAN
Rt. 1

Wellington
213 acres

BELL, SAM, JAMES, ROSA
Rt. 3

Hoopeston
80 acres

BRADEN, JOHN
Rt. 1

Wellington
80 acres

BRADEN & BOUGHTON — Wellington, lot

BURY, BENNY & MORTS, FRANCIS — Milford
Rt. 1 — 360 acres

BRIGGS, ED — Wellington
Rt. 1 — 160 acres

BUTZOW, EMMA B. — Hoopeston
Rt. 3 — 80 acres

BRIGGS, ED. — Wellington, 160 acres

BUZZOW, LOUIS — Milford
Rt. 2

BURTON, GERTIE L. — Wellington
Rt. 1 — 160 acres

BUTZOW, LEWIS — Wellington
Rt. 1 — 16 0 acres

BUTZOW, MINNIE
Rt. 1

Wellington
160 acres

J. I. CASE LOCKHART IMP. CO.

Wellington

CALDWELL, DAVID E.
Rt. 1

Wellington
160 acres



CLEMENTS, TOM
Rt. 1

Wellington
80 acres

CALDWELL, DAVID E.
Rt. 1

Wellington
80 acres

W. B. CLEMENTS CO.
Contractors Earth Movers

Wellington

CAMERON, MRS. LAURA
Rt. 1

Wellington
160 acres

CLOUSE, E. J.
Rt. 3

Hoopeston
160 acres

CLOUSE, EDNA
Rt. 3

Hoopeston
160 acres

DAZEY, DELA & PEARL

Wellington
1 acre

CONEY, WILLIAM
Rt. 1

Wellington
320 acres

DEANY, BURTON
Rt. 1

Wellington
120 acres

CONEY, WILLIAM
Rt. 1

Wellington
320 acres



DECKER, ELMER
Rt. 2

Wellington
160 acres

CROMMER, MRS. HELEN
Rt. 5

Hoopeston
412 acres

EAREL, MRS. SADIE

Milford
160 acres

EAREL, MRS. SADIE H.
Rt. 2

Milford
306 acres

FRALEY, J. N.
Rt. 3

Hoopeston
160 acres

ECHARD, HUBERT
Rt. 1

Wellington

TREGO, MARIE
Rt. 3

Hoopeston
365 acres

ECKERSLEY, HARRY
Rt. 1

Wellington
240 acres

FRITCH, R-N & B.
Rt. 1

Wellington
160 acres

FLOYD, T. W.
Rt. 3

Hoopeston
2 acres

GALLOWAY, WESLEY & RACHEL
Rt. 3

Hoopeston
160 acres

GLEASON JOHN — Wellington, 160 acres



HOMES, ELMER H. Rt. 3 — Hoopeston, 160 acres

GOODWINE CO-OP GRAIN ALONZO BRANCH Rt. 1 Wellington 2 acres

JONES, OLLIE E. Rt. 3 — Hoopeston, 320 acres

HAAS, MABLE Rt. 1 — Wellington, 80 acres

KILGORE, MRS. MARTHA Rt. 1 — Wellington, 160 acres

HOME, CUNNINGHAM Rt. 3 — Hoopeston, 116 acres

KNOLL, OTTO SR. Rt. 3 — Hoopeston, 80 acres



LOCKHART, GRAIN, FEED, COMPANY
Town Wellington Lot

McFARLAND ESTATE
Rt. 1-Louis Bergland Agent
Wellington
320 acres

LONG, CLARA A.
Rt. 1 Pittman, H. D.
Wellington
160 acres

McFARLAND ESTATE
Louis Bergland Agent
Wellington
160 acres

MARTIN, NYE
Rt. 3
Hoopeston
15 acres

McINTYRE, ROBERT W.
Rt. 1
Wellington
160 acres

McCREARY, ALGER
Rt. 1
Wellington
240 acres

MERRITT, GRACE
Rt. 1
Wellington
160 acres

MUELLER, JESSIE
Rt. 1

Wellington
280 acres

MUELLER, JESSIE B.
Rt. 1

Wellington
280 acres



NOTTINGHAN, KARL
Rt. 1

Wellington
180 acres

NOTTINGHAN, KARL
Rt. 1

Wellington
160 acres

ODLE, TOM
Rt. 2

Milford
73 acres

PARRISH, JOHN
Rt. 2

Milford
160 acres



PARRISH, JOHN
Rt. 1

Milford
Tennant



PETERSON, CARL E.
Rt. 1

Wellington
200 acres

PRUITT, JOE
Rt. 1

Wellington
194 acres

PETRY, LOUIS
Rt. 3

Hoopeston
160 acres

PRUTT, LUCILE
Rt. 1

Wellington
154 acres

PIKE, GEORGE H.
RT. 3

Hoopeston
120 acres



PRUITT, LOIS C.
Rt. 3

Hoopeston
160 acres

PRUITT, FRANKLIN
Rt. 1

Milford
160 acres

PRUITT, LOIS
Rt. 1

Milford
160 acres



PRUITT, MARTHA
Rt. 1

Wellington
68 acres

REETZ, FRANK
Rt. 1

Wellington
160 acres

RAVENS, LOYD
Rt. 2

Wellington
530 acres

ROARK, P. D.
Rt. 3

Hoopeston
160 acres

RAVENS, LLOYD
Rt. 2

Milford
160 acres

ROTHBEB, ANNA
Rt. 1

Wellington
1 acre

REDER, AUGUST
Rt. 1

Wellington
197 58/100 acres

ROTHGEB, JOHN H.
Rt. 1

Wellington

RUSSELL, BUD
Rt. 2

Milford
168 acres

SASS ESTATE
Rt. 3

Hoopeston
156 acres

RUSSELL, BUD
Rt. 2

Milford
160 acres

SCOTT, ESTATE
Rt. 1

Wellington
290 acres

BRIGGS, ED
Rt. 1

Wellington
160 acres

SCOTT, ESTATE
Rt. 1

Milford
200 acres

RUSSEL BROS.
Rt. 2

Wellington
160 acres

SIMPSON, HOMER
Rt. 3

Hoopeston
80 acres



SLOAN, JOHN
Rt. 3

Hoopeston
160 acres

TIEIGE, HARLEY
Rt. 3

Hoopeston
240 acres



SWARTZ ELEVATOR
Rt. 1

Wellington

TOTHEROH, GERALD & LILLIAN
Rt. 1

Wellington
120 acres

THEISEN, DEBORAH MANN
Rt. 1

Wellington
160 acres

TREGO, BILL
Rt. 3

Hoopeston
240 acres

THOM, ROSS, PEARL & NELLIE
Rt. 3

Hoopeston
80 acres

TRUMANN, J. C.
Rt. 1

Wellington
80 acres

WADE, MRS. ALICE
Rt. 2 Benny Bury

Milford
366 acres

WADDELL, GRACE
Rt. 1

Wellington
160 acres

WAKELAND, MRS. MARY
Rt. 3

Hoopeston
240 acres

WEBBER, IDA F.
Rt. 3

Hoopeston
200 acres

WEISENBERGER, ALICE
Rt. 3

Hoopeston
480 acres

WEISENBERGER, ALICE
Rt. 3

Hoopeston
480 acres

WOLLEMS, AMANDA
Rt. 3

Hoopeston
120 acres

WOOLEMS, CAMILLA
Rt. 1

Wellington
80 acres

MARTINTON TOWNSHIP

MARTINTON

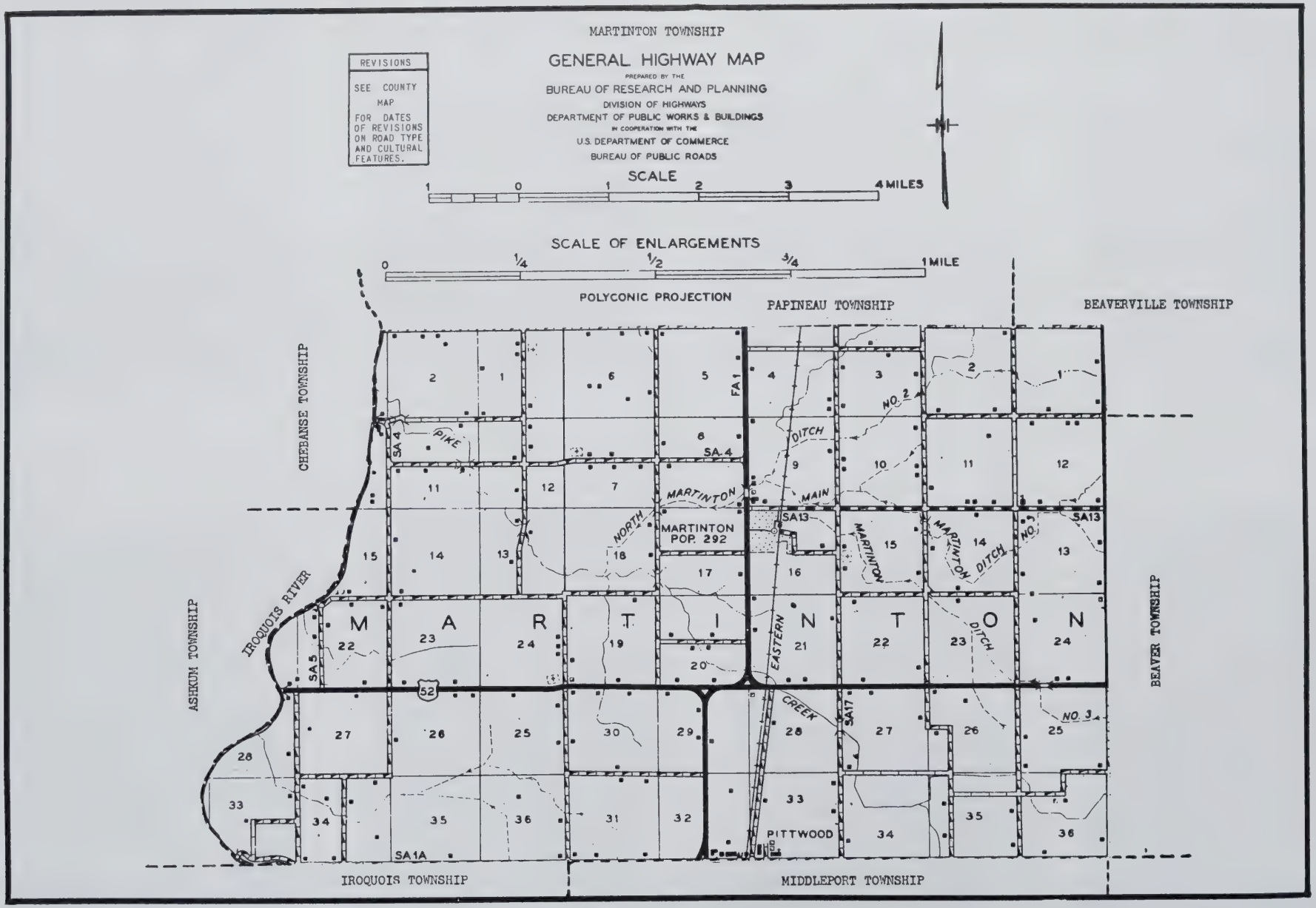
MARTINTON TOWNSHIP
GENERAL HIGHWAY MAP
PREPARED BY THE
BUREAU OF RESEARCH AND PLANNING
DIVISION OF HIGHWAYS
DEPARTMENT OF PUBLIC WORKS & BUILDINGS
IN COOPERATION WITH THE
U.S. DEPARTMENT OF COMMERCE
BUREAU OF PUBLIC ROADS
REVISIONS
SEE COUNTY MAP FOR DATES OF REVISIONS ON ROAD TYPE AND CULTURAL FEATURES.
SCALE
1 0 1 2 3 4 MILES
SCALE OF ENLARGEMENTS
0 1/4 1/2 3/4 1 MILE
POLYCONIC PROJECTION
PAPINEAU TOWNSHIP
BEAVERVILLE TOWNSHIP
CHEBANSE TOWNSHIP
ASHKUM TOWNSHIP
BEAVER TOWNSHIP
IROQUOIS TOWNSHIP
MIDDLEPORT TOWNSHIP
IROQUOIS RIVER
MARTINTON
MARTINTON POP. 292
PITTWOOD
NORTH MARTINTON PIKE
MAIN MARTINTON DITCH
MARTINTON DITCH NO. 2
MARTINTON DITCH NO. 3
EASTERN DITCH
EASTERN CREEK
SA 4
SA 5
SA 13
SA 17
SA 1A
FA 1
52

MARTINTON

The incorporated village of Martinton was named after Porter Martin, an early settler of the region. It was platted in 1871 as a shipping point on the Chicago & Eastern Illinois Railroad. Today, the village is a trading center of the farming community which surrounds it. In 1950 it had a population of 292. Martinton is the only community in Martinton Township, which has a total population of 1,070.

CHURCH OF CHRIST — Martinton
Rev. Parmenter Pastor



PITTWOOD CHRISTIAN CHURCH — Pittwood
Rt. 4 — Raymond Baer Minister



ST. MARTINS Martinton

John Foster Rev.

MARTINTON SCHOOL 1911 Martinton

ALLSTEADT, CHARLES R. Martinton 120 acres

ALBERS, FRED Rt. 1 Martinton 200 acres

AMACHER, MRS. ANNA Rt. 2 Milford 92 acres

ALBRECHT, ROBERT C. Rt. 2 Milford 145 acres

ANDREWS, KURT Rt. 2 Watseka 80 acres

ALEXANDER, CLOYDE Rt. 1 Martinton 200 acres

AREASEAU, EMERY Martinton 160 acres

ARSENEAU, ISAAC — Beaverville, 160 acres

BARTON, PAUR & WILLIAMS, GEO. Rt. 2 — Watseka, 40 acres

ARSENEAU, T. Y. Rt. 1 — Donovan, 395 acres

BARRBAL FRANK Rt. 1 — Martinton, 80 acres

BARON, EMERY Rt. 1 — Martinton, 160 acres

BEARON ESTATE Rt. 2 Le. Boone Tenn — Martinton, 240 acres

BARON, L. J. Rt. 2 — Martinton, 286 acres

BELL, JANE Rt. 4 — Watseka, 280 acres

BLAIN, HARVEY
Rt. 1

Martinton
10 acres

BOUDREAU, GEO. J.

Martinton
120 acres

BLAIN, NELDA
Rt. 1

Martinton
80 acres

BOYD, C. W.
Rt. 4

Watseka
340 acres

BILLERBECK, A. J.
Rt. 1

Martinton
160 acres

BRADEN, EDWARD
Rt. 4

Watseka
200 acres

BOONE, L.
Rt. 2

Martinton
102 acres

BROWN, ISAAC
Rt. 4

Martinton
80 acres

BUCHAN, G. M,
45. 1

Martinton
150 acres



CAISE, DAVID
Rt. 1

Martinton
160 acres

BURGER, BERNADINE

Martinton
40 acres

CAISE, WESLEY
Rt. 1

Martinton
160 acres

BURNHAN, GRACE
Rt. 1

Martinton
320 acres

CHANGLEON, UNICE
Rt 2

Martinton
80 acres



CAISE, DAVID
Rt. 2

Martinton
100 acres

CLATTEBUCK DALLS
Rt. 4

Watseka
55 acres

CLIFTON, CATHERINE
Rt. 4

Watseka
200 acres

CLIFTON, KATHERINE
Rt. 1

Watseka
422 acres

CLIFTON, KATHERINE
Rt. 1

Watseka
360 acres

CLIFTON, MRS. WILLIAM
Rt. 1

Martinton
240 acres

CLIFTON, KATHERINE
Rt. 4

Watseka
160 acres

CLUSEN, MRS. BERNAL
Rt. 1

Martinton
87 acres

CLIFTON, KATHARINE
Rt. 4

Watseka
226 acres

CONEY, WILLIAM
Rt. 4

Watseka
200 acres

DANIELS, CHARLES
Rt. 4

Watseka
16 acres



DELHAUTE, VIRGIL

Martinton
320 acres

DAVIS, JAMES M.
Rt. 1

Martinton
120 acres

DEVINE, R. P.
Rt. 1

Martinton
320 acres



DAVIS, JAMES B.
Rt. 1

Martinton
Lot

DEWITT, LESTER
Rt. 2

Watseka
120 acres

DELHAUTE, VIRGIL
Rt. 1

Martinton
80 acres

DUIS, JOHN

Watseka
12 0 acres

ELLANS J. S.
Rt. 1

Martinton
460 acres

ELLIOTT, V. K.

Watseka
30 acres

ELLIS, CECIL

Martinton
5 acres

FIDLER, LEW
Rt. 1

Martinton
120 acres

FLETCHER, HUGH
Rt. 1

Watseka
160 acres

FOCKEN, FRANCIS
Rt. 1

Martinton
120 acres

FORD, ELIZBETH

Martinton
320 acres

ELIZABETH FORD ESTATE

Martinton
480 acres

GAGNON, D.
Rt. 1

Martinton
14 acres

GAGNON, EMMA
Rt. 1 Herman Claire Tennant

Martinton
127 acres

GAGNON, JOHN S.

Martinton
140 acres

GERON ESTATE
Rt. 1 Robert Geron Mgr.

Martinton
120 acres

GIERKE, FRED
Rt. 1

Martinton
80 acres

GIGUERE, AMBROSE
Rt. 1

Beaverville
120 acres

GIGUERE, AMBROSE
Rt. 1

Beaverville
120 acres

GILLENWATER, W. R.

Martinton
80 acres



GILLENWATER, J. B. Martinton
Rt. 1 Lot

GRIFFIN, ARTHUR E. Martinton
Rt. 2 80 acres

GIRNON ESTATE Donovan
Rt. 1 200 acres

GRIFFIN, ARTHUR E. Watseka
Rt. 4 80 acres

GIROUX, E. J. Martinton
Rt. 1 80 acres

GUERTIN, MRS. AMY Martinton
Rt. 1 160 acres

GLOVER, O E Milford
Rt. 2 Lazy Acres 18½ acres

GULICK, MRS. ANNA Martinton
Rt. 1 320 acres

HABERKORN, JOHN
Rt. 2

Martinton
200 acres

HAWORTH C. W.
Rt. 1

Martinton
320 acres



HAFSTROM, ART S.
Rt. 4

Watseka
80 acres

HEDGE, CLARENCE
Rt. 1

Donovan
42 acres

HARWOOD, DON C.
Rt. 1

Martinton
245 acres

HEIRS, GERNON
Rt. 1

Beaverville
200 acres

HARWOOD, HAROLD V.
Rt. 1

Marinton
120 acres

HENEGAN, THOMAS
Rt. 1

Martinton
105 acres

HENKE, ALVIN
Rt. 2

Bryce
7 acres

HOOTMAN, HARLEY
Rt. 1

Martinton
4 acres

HILL, A. W.
Rt. 1

Martinton
320 acres

HUBERT, STEVE
Rt. 1

Martinton
120 acres

HITCHINGS, MARK
Rt. 1

Martinton
240 acres

HUBERT, STEEVE
Rt. 1

Martinton
120 acres

HIXON, HAROLD
Rt. 1 Reg. Aberdeen Angus

Martinton
200 acres

HUBERT, WILFRED
Rt. 1

Martinton
112 acres

HUBERT, WILFORD — Martinton, 120 acres



KELLERHALS, ALBERT, Rt. 3 — Milford, 20 acres

HURLIMAN, EDGAR A. — Martinton, 40 acres



LADE, FRED, Rt. 4 — Watseka, 160 acres

JANSSEN, WILLIAM, Rt. 1 — Martinton, 160 acres



LADE, LEO, Rt. 1 — Martinton, 120 acres

JONES, CHARLEY, Rt. 1 — Martinton, 160 acres

LAFOND, ARTHUR — Beaverville, 80 acres

LAFOND, ARTHUR J.
Rt. 1

Beaverville
80 acres

LAFOND, SYLVANUS
Rt. 1

Beaverville
80 acres

LAGELLIER, MRS. EARL

Martinton
160 acres

LAURENT, ALFRED
Rt. 1

Martinton
172 acres

LAMIE, QUINTEN
Rt. 1

Martinton
80 acres

LANGELLIER, AGNES C.
Rt. 1

Martinton
180 acres

LANGELLIER, JOHN
Rt. 1

Martinton
130 acres

LANOUE, EMERY F.
Rt. 1 E. James Tennant

Martinton
160 acres

LeCOCG , JOHN
Rt. 1

Martinton
240 acres

LOVELAS, N. L.
Rt. 4

Watseka
240 acres

LeCOCQ, JOHN
Rt. 1

Martinton
320 acres



LOVELASS, N. R.
Rt. 1

Martinton
623 acres



LEMENAGER, WENDELL
Rt. 1

Martinton
217 acres

LOVELASS, N. R.

Martinton
280 acres

LEVEQUE, WILLIAM
Rt. 1

Martinton
10 acres

LOVELASS, N. R.
Rt. 1

Martinton
300 acres

LOVELASS, NEWTON
Rt. 4

Watseka
280 acres

LUEBCHOW, EVELOW

Martinton
80 acres

LUCHT, F. J.
Rt. 1

Martinton
80 acres

LUEBCHOW, F. H.
Rt. 2

Martinton
174 acres

LUCHT, RHINEHART
Rt. 1

Martinton
80 acres

MARTIN, JAMES P.

Martinton
Lot

LUEBCHOW, E. H
Rt. 1

Martinton
216 acres

MARTIN, PHOEBE

Watseka
270 acres

MARTIN, PHOEBE — Martinton, 240 acres

MENIGOZ, ED, Rt. 4 — Watseka, 200 acres

MARTIN, SAM, Rt. 4 — Watseka, 114 acres

MILLER, ROY, Rt. 1 — Martinton, 140 acres

MARCOTTE, ALPHONSE, Rt. 1 — Martinton, 203 acres

MOFFITT, ELMER, Rt. 1 — Martinton, 160 acres

MELE, TONY, Rt. 1 — Martinton, 40 acres

MONTGOMERY, CLAY & ETHEL, Rt. 1 — Martinton, 80 acres

MORRISSETT, E. J.
Rt. 1

Martinton
190 acres



NOURIE, LAURA
Rt. 2

Martinton
240 acres



MULDOON, BEE
Rt. 1

Martinton
120 acres

OASIS TAVERN & NIGHT CLUB
Rt. 4

Watseka
2 acres



NORDER, JAKE
Rt. 1

Martinton
80 acres

ORTMAN, H. A.
Rt. 1

Martinton
160 acres

NOURIE, ANLILLE

Martinton
160 acres



ORTMAN, MRS. JOSEPHINE
Rt. 2

Martinton
120 acres

ORTMAN, KENNETH
Rt. 1

Martinton
160 acres



PETERS, ERNEST
Rt. 1

Watseka
250 acres

PARDY, ELMER
Rt. 1

Martinton
76 acres

PETERSON, ROBERT
Rt. 1

Martinton
40 acres



PATNAUDE, RAYMOND

Watseka
80 acres

PILOTTE, EDWARD A.
Rt. 1

Martinton
80 acres



PEBBLES ESTATE
Rt. 1 Phil Blain Tennant

Martinton
90 acres

POMBERT, FLORENT
Rt. 1

Martinton
140 acres

PONTON, JOHN
Rt. 1

Martinton
160 acres

RHOADES, JAMES
Rt. 1

Martinton
160 acres

RATLIFF, IRA
Rt. 1

Martinton
400 acres

ROACH, W. W.

Martinton
160 acres

RATLIFF IRA H
Rt. 2

Martinton
120 acres

ROACH, W. W.
Rt. 1

Martinton
31 acres

REICHERT, HARVEY
Rt. 1

Martinton
240 acres

ROGERS, OWEN
Rt. 1

Martinton
160 acres

RUEBENSAM, LAURA — Martinton 117½ acres

SAVOIE, ESTATE
M. D. Savoie Mgr. — Martinton 160 acres

RUST, WILLIY & ALVINA
Rt. 2 — Martinton 160 acres

SAVOIE ESTATE — Martinton 140 acres

SAVOIE, MRS. D.
Rt. 1 Hurling, Elmer, Tennant — Martinton 120 acres

SCHARF, MAX — Martinton 60 acres

SAVOIE, LAVERN
Rt. 2 — Martinton 120 acres

SCHARF, MAX — Martinton 80 acres

SCHAUMBURG, LOUIS
Rt. 2

Milford
167 acres

SCHROEDER, ELMER R.

Martinton
160 acres

SCHMUDDE, FRANK

Martinton
40 acres

SCHROEDER, NANNIE
Rt. 2

Martinton
92 acres



SCHROEDER, ALBERT J.

Martinton
160 acres

SCHROEDER, ROBERT
Rt. 1

Martinton
120 acres

SCHROEDER, AUGUST W.

Martinton
160 acres

SCHROEDER ESTATE

Martinton
100 acres

SCOTT, LOULLA
Rt. 2

Watseka
120 acres

SHORTSLEEVE, HAROLD
Rt. 1

Martinton
200 acres



SEIVERT ESTATE
Rt. 1 Elmer Fager Mgr.

Martinton
120 acres

SHORTSLEEVE, RAYMOND
Rt. 4

Watseka
3 acres

SHORT, R. D. DR.
Rt. 2

Martinton
240 acres

SIEVERT ESTATE
Rt. 1 Harry Voss Trustee

Martinton
110 acres

SHORTSLEEVE, HAROLD
Rt. 1

Martinton
160 acres



STERRENBERG, GEO
Rt. 1

Martinton
320 acres

ST. PETER, D. A.
Rt. 1

Martinton
120 acres



TATRO, MRS. R. T.

Martinton
13 acres

ST. PETER, RAYMOND
Rt. 2

Watseka
203 acres

TOLSON, ISABLE
Rt. 1

Martinton
200 acres

STUCKEY, LEE
Rt. 2

Martinton
205 acres

TOUNKS, GEO.
Rt. 1

Martinton
120 acres

TATRO, LeROY
Rt. 1

Martinton
160 acres

TREISCHEL HARRY
Rt. 1

Martinton
100 acres

TREISCHEL, OLGA
Rt. 1

Martinton
280 acres

VOSS, HARRY
Rt. 1

Martinton
66 acres

TRUMBLE, SHERWOOD

Martinton
240 acres

WARNER, LEO
Rt. 1

Donovan
20 acres

VANDERPOORTEN, FRANKLIN

Martinton
257 acres



WAUTHIER, HORACE
Rt. 1

Martinton
120 acres



ULFERS, THEODORE

Martinton
3 acres

WEBSTER, L. ELLIS
Rt. 1

Martinton
217.5 acres

WEHLING, JOE
Rt. 1

Martinton
100 acres

WEHLING SERVICE STATION
Rt. 1

Martinton

WEYGRANT, FRANK
Rt. 1

Martinton
240 acres

WHELING, MINNIE

Martinton
100 acres

WILKIN, PETER
Rt. 2

Bryce
10 acres

WILSON, F.
Rt. 1

Martinton
Converted School

WILSON, WESLEY Rt. 2 5 acres Martinton
LIVERMORE, MRS. PEARL 75 acres

MIDDLEPORT TOWNSHIP

WATSEKA CITY

PITTWOOD

MIDDLEPORT TOWNSHIP

GENERAL HIGHWAY MAP

PREPARED BY THE
BUREAU OF RESEARCH AND PLANNING
DIVISION OF HIGHWAYS
DEPARTMENT OF PUBLIC WORKS & BUILDINGS
IN COOPERATION WITH THE
U.S. DEPARTMENT OF COMMERCE
BUREAU OF PUBLIC ROADS

REVISIONS

SEE COUNTY MAP FOR DATES OF REVISIONS ON ROAD TYPE AND CULTURAL FEATURES.

SCALE

1 0 1 2 3 4 MILES

SCALE OF ENLARGEMENTS

0 1/4 1/2 3/4 1 MILE

POLYCONIC PROJECTION

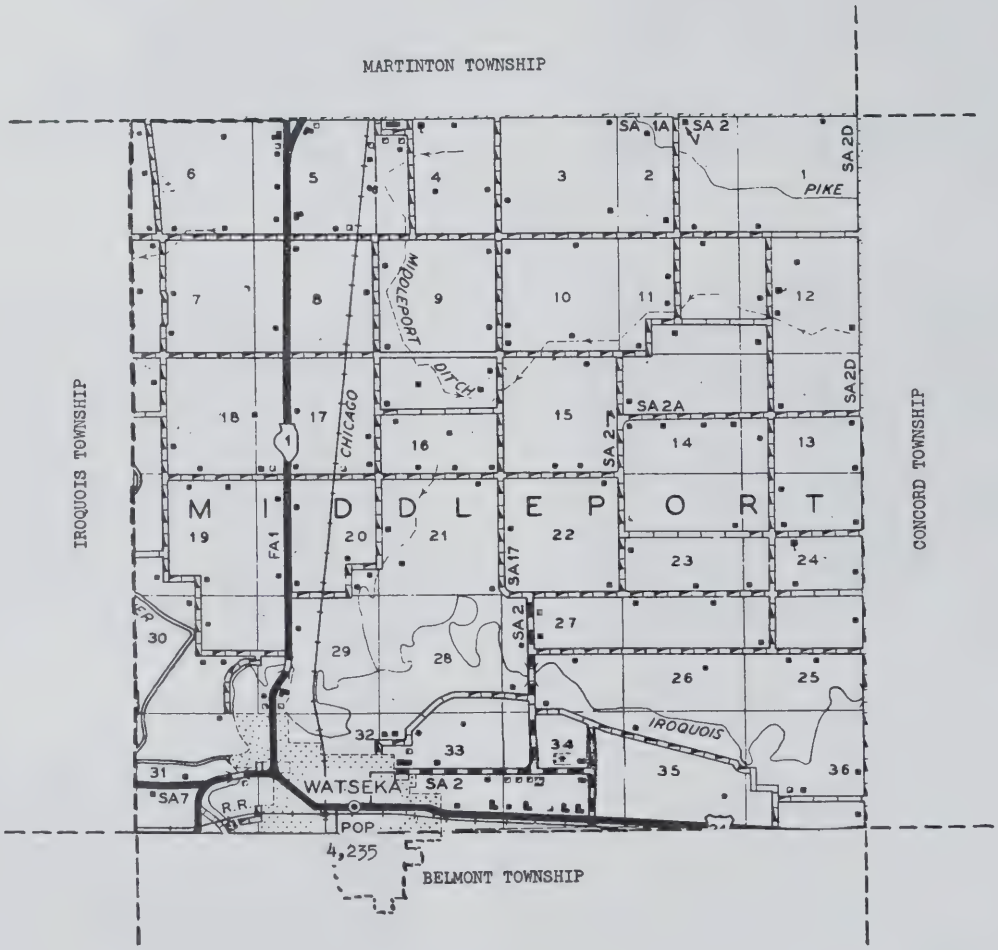

WATSEKA

(see "City of Watseka")

PITTWOOD

Just north of Watseka, on the boundary line between Middleport and Martinton townships, is located the hamlet of Pittwood, with a present population of 128. Through it runs the Chicago & Eastern Illinois Railroad. Aside from Watseka city, Pittwood is the only community in the farming township of Middleport, which has a total population (including the Watseka portion) of 3,964.

METHODIST CHURCH Watseka
Ernest Duling Rev.



ELGIN SCHOOL Middleport
Consolidated

WATSEKA NORTHSIDE GRADE SCHOOL
Dis 79 Watseka



VICTORY SCHOOL
Pittwood Consolidated

A & B HIGHWAY INN
Louis Razzano Owner
Watseka

AIKENS, LARRY
Rt. 4
Watseka
40 acres

ACE FEED & FARM SUPPLY INC.
Earl Broquard Manager
Watseka

ALLHANDS, C. L.
Rt. 1
Watseka

ALBERS, FRED
Rt. 4
Watseka
160 acres

ALLHANDS, C. L.
Rt. 1 Lawrence McTaggert, opr.
Watseka
200 acres

ALBRIGHT, ROBERT
Rt. 4
Watseka
49 acres

ANDREWS, KURT B.
Rt. 4
Watseka
71 acres

BERRY PRODUCE COMPANY — Watseka
Rt. 1 — 12 acres

BRADEN, EDWARD — Watseka
Rt. 4 — 120 acres

BESTER, GEORGIA — Watseka
Rt. 1 — Maurice Tuttle, Tenant 453 acres

BRADEN, FRANK — Watseka
Rt. 4 — 80 acres



BESTER, GEORGIA — Watseka
Rt. 1 — 200 acres

BUCKNER, DR. R. S. — Watseka
Rt. 4 — 200 acres

BRADEN, EDWARD — Watseka
Rt. 4 — 80 acres

CENTRAL ILL. PUBLIC SERVICE CO SUB-STA.
Watseka — Ray Thompson Sub-Sta. Op.



CITY HALL
Henry Goetz, Mayor
Watseka

CLIFTON, CATHERINE
Watseka

CLIFTON, MRS. CATHERINE
Rt. 1 Jake Norder, opr.
Watseka
160 acres

CLIFTON, KATHERINE
Rt. -Parker A. James, Tenant
Watseka
360 acres

CLIFTON, KATHRINE
Rt. 4
Watseka
160 acres

CLIFTON, WILLIAM
Rt. 4
Watseka
120 acres

CLIFTON, WILLIAM
Rt. 4-Cromer Burger, Tenant
Watseka
200 acres

COMFORT, WAUNETA F.
Rt. 4
Watseka
180 acres

CORN BELT HATCHERY Watseka



DOLLAHAN'S WELDING SERVICE Watseka
Rt. 2 3.8 acres

COX, SUSAN, OPAL, & MICHAEL Watseka
Rt. 4 160 acres

DONOVAN ESTATE Watseka
Rt. 4 200 acres



DAVIS GRAIN COMPANY Pittwood
Rt. 4



DONS TAVERN Watseka
Rt. 1

DAVIS, S. M. Watseka
Rt. 4 42 acres

EAKEN, W.W. Watseka
Rt. 4 80 acres

EASTBURN, CLYDE
Rt. 1-W. F. Miller, Tenant
Watseka
267 acres

ECKHART, STERLING
Rt. 1
Watseka
¼ acre

ELY, ERNEST
Rt. 4
Watseka
40 acres

ELLIOTT, FRANCIS
Rt. 4
Watseka
3 acres

FANYO, JOE
Rt. 2 Harvey Page, opr.
Watseka
200 acres

FARMERS GRAIN CO.
Watseka

FOREMAN, MRS. ALMA
Rt. 4
Watseka
160 acres

FOREMAN, MRS. ALMA
Rt. 4
Watseka
160 acres

FOREMAN, LESTER W.
Rt. 4

Watseka
80 acres

FREEMAN, J. L.
Rt. 4 Freeman, Howard Tennant

Watseka
80 acres

FOSTER, JACK
Rt. 4

Watseka
200 acres

FRY, ELMER
Rt. 4

Watseka
200 acres

FOWLER, MARIAN
Rt. 4-Jack Fowler, Tenant

Watseka
80 acres

FRY, WINNIE
Rt. 4

Watseka

FREDERICKSON, ESTER W.
Rt. 1 Elmer Fry, opr.

Watseka
210 acres



GANON ESTATE
Rt. 4

Watseka
320 acres

GILANWATER, ROBERT
Rt. 4

Watseka
2 acres

GORDON, EUGENE
Rt. 4

Watseka
300 acres

GILLENWATER, O. D.
Rt. 4

Watseka
80 acres

GORDON, PAUL
Rt. 1

Watseka
120 acres

GOLDSBERRY, HERBERT
Rt. 4

Watseka
120 acres

GRAY, OLIVER
Rt. 4

Watseka
160 acres

GOODYEAR, ROBERT
Rt. 4 Corke, Stanley, Tenant

Watseka
200 acres

GROMER, OTTO
Rt. 4

Watseka
160 acres

HANSEN, HERMAN
Rt. 4

Watseka
120 acres

HICKS OILS, SERVICE STATION

Watseka

HANSEN, EMMA
Rt. 4 Herman Bohlman ten

Watseka
357 acres

HILL, A. W.
Rt. 1

Watseka
160 acres

HARRISON FRANCIS
Rt. 1

Watseka
120 acres

HOOVER, EVELYN

Watseka

HESSING, G. W.
Rt. 1

Watseka
80 acres

HUBERT, JOHN
Rt. 4

Watseka
120 acres

HURLINE MOTOR SALES Watseka

IROQUOIS HOSPITAL Watseka

IROQUOIS SERVICE CO.
C. P. Koonce Manager
Watseka

JENKS TRAILER COURT Watseka

JIMISON, ELI
Rt. 1
Watseka
15 acres

KIELSMEIER, KARL & META
Laurence Mc Taggert Ten.
Watseka
211 acres

KIELTZMEIER, OTTO
Rt. 2
Watseka

KEITH AUTO-BODY & PAINT SHOP
Junct. 1 & 24
Watseka
Rt. 1

KOESTER, WILBERT
Rt. 1

Watseka
160 acres

LOVELASS, N. R.
Rt. 4

Watseka
280 acres

LABOUNTY, ASA.
Rt. 4 Harold Weidert, opr.

Watseka
120 acres

LOVELASS, N. R.
Rt. 4

Watseka
293 acres

LAVOIE, JOHN E.
Rt. 4

Watseka
276 acres

LOVELASS, N. R.
Rt. 1 Ollie Lovelass, Tenant

Watseka
610 acres

LEONARD, MRS. ANNA M.
Rt. 4

Watseka
124 acres

LOVELASS, N. R.
Rt 1

Watseka

LUNDE, GEORGE
Rt. 4

Watseka
12,52 acres



MACKEMER & McBROOM LUMBER , HARDWARE & COAL
Watseka

MARCIER, HENRY
Rt. 1

Watseka
2 acres

MARTIN, GERDIE C.
Rt. 4

Watseka
160 acres

MARTIN, MISS PHEBE
Rt. 4

Watseka
160 acres

MARTIN, MISS PHOEBE
Rt. 4

Watseka
160 acres

MARTIN, MISS PHEOBE
Rt. 1

Watseka
210 acres

MARTIN, S. L. ESTATE
Rt. 4

Watseka

MARQUIS, ALPHONSE D. Watseka
Rt. 4

McCULLOUGH, LAWRENCE Watseka
Rt. 4

S. L. MARTIN ESTATE Watseka
Rt. 4 450 acres

McCULLOUGH, T. S. ESTATE Watseka
Rt. 4 160 acres

McCONNELL, DAVID L. Watseka
Rt. 4 40 acres

McCULLOUGH, T. J. Estate Watseka
Rt. 4

McCULLOUGH IMPLEMENT CO. Watseka
Rt. 4

McGILL, MRS. ED. Watseka
Rt. 4-D. J. McConnell, Tenant 120 acres

McGILL, D. W.
Rt. 1

Watseka
240 acres

MILLER, FRED ESTATE
Rt. 4

Watseka
160 acres

MILLER, CHARLES
Rt. 4

Watseka
80 acres

MOORE, ROLLAND
Rt. 4

Watseka
112 acres

MILLER, EFFIE
Rt. 4

Watseka
160 acres

MORTENSEN, URAIN & MABEL
Rt. 4

Watseka
200 acres

MINARD, RAYMOND G.
Rt. 4

Watseka
187 acres

MOTTWEILER, WILBUR
Rt. 4

Watseka
8 acres



NIMZ TRANSPORTATION INCORPORATED-Watseka
John E. Nimz. Pres.

PETERS, FRED — Watseka
Rt. 1 — 80 acres

NEWMAN, LEROY D. — Watseka
Rt. 1 — 28 acres

PETERS, HOMER — Pittwood
In Town

PEOPLES COAL & LUMBER CO. — Watseka

PRATT, F. W. & H. E. — Watseka
Rt. 4 — 40 acres

PETERS, ERNEST — Watseka
Rt. 4 Peters, E. Fay Tennant — 237 acres

PRATT, H. EDMOND & F.W. & CLARA S. PRATT — Watseka
160 acres

PRIEST, RUSSELL
Rt. 4

Watseka
120 acres

RICOCHET INN
Rt. 1

Watseka
1 acre

PRIEST, RUSSELL
Rt. 4

Watseka
100 acres



ROTH, MARGRET
Rt. 4

Watseka
120 acres

PURSLEY, DAN
Rt. 4

Watseka
40 acres

RUTH, DON & DAVIS, FLOYD
Rt. 4

Watseka
117 acres

REMMERS, DOROTHY
Rt. 1

Watseka
80 acres

SAPIRO, HATTIE
Rt. 1 William Tuttle, opr.

Watseka
309 acres

SAPP, ROBERT
Rt. 4

Watseka
40 acres

SCHLEEF, RUDOLPH
Rt. 4

Watseka
120 acres

SHADE LOW FARM HATCHERY
Rt. 1

Watseka
34 acres

SCHOELKOPE, EUGENE
Rt. 4

Watseka
240 acres

SCHARLACH, HARRY
Rt.

Watseka
10 acres

SCHWLTZ, FRED
Rt. 4

Watseka
80 acres

SCHAUMBERG, LOUIS
Rt. 1

Watseka
80 acres

SIEBRING, LENA
Rt. 4-Allen Siebring, Tenant

Watseka
120 acres

SMYERS, CHARLES
Rt. 4
Watseka
100 acres



STERRENBERG, HERBERT
Rt. 4-Donald Wolfe, Tenant
Watseka
200 acres



SMYER, WOODROW
Rt. 4 Hubert, Kenneth tenant
Watseka
179 acres

STOCKTON, LYDIA
Rt. 4
Watseka
96 acres

STARKEY, GEORGE C
Rt. 4
Watseka
40 acres

SPELLMAN, CLARENCE B.
Rt. 4
Watseka
80 acres

STEPHENSON, ERNEST
Rt. 2-Harold Stephenson, Tenant
Watseka
140 acres

STEELE, E. J.& HARRISON TUTTLE &
S. G. BUSH
Watseka

STRONG, ETHEL
Rt. 4
Watseka

TAYLOR, ELMER
McKim, Mrs. Earl
Watseka
160 acres



STUMP, GEORGE
Rt. 2
Watseka
238 acres

TINCHER, BESSIE
Rt. 1
Watseka
160 acres

ST PETERS, EDDIE
Rt 2
Watseka
160 acres



TOELSTEDE, GEORGE
Rt.-Victor Truman, Tenant
Watseka

ST. PETER BODY SHOP
LeRoy & Harold St. Peter
Watseka
Rt. 4

TORBETT, EDWARD
Rt. 4
Watseka
160 acres

TORBET, JOHN A. Watseka
Rt. 4 Daschner, Dwayne Ten 200 acres

WAGNER, ANNE Watseka
Rt. 4 80 acres

TUNGATE JOHN C. Watseka
Rt. 4 112 acres

WATERSTRAT, HENRY Watseka
Rt. 4 160 acres

VANGRONIGEN, RICHARD Watseka
Rt. 4 47 acres

WATSEKA FLORAL COMPANY Watseka



UARCO INCORPORATED Watseka
Wm. Fesselmeyer Plant Mgr.



WATSEKA CITY MAINTAINENCE BLDG. Watseka



WATSEKA MOTEL
I. B. Wilson Owner
Watseka

WEIRINGA, ELIZABETH & HATTIE
Rt. 4
Watseka
80 acres



WATSEKA TEST ROOM, AMERICAN T & T
Rt. 1 Barncard Robert Mgr.



WEIDERT, EVA
Rt. 4
Watseka

WEBSTER, LESLIE
Rt. 4
Watseka
160 acres



WEIDERT, EVA
Rt. 4 W. Weidert, Ten.
Watseka
250 acres

WEIRINGA, ELIZABETH & HATTIE
Rt. 4
Watseka

WELCH EDWARD
Rt. 4
Watseka
40 acres

WESEL, EDWARD SR.
Rt. 4

Wtseka
40 acres

WEST, BLANCHE
Rt. 4-Curtis Carlson, Tenant

Watseka
180 acres

WEST, PORTER
Rt. 4

Watseka
200 acres

WIELERT, HERBERT
Rt. 4

Watseka
240 acres

WILTJEH RAYMOND
Rt 1

Martinton
122 acres

WOCKNER, AUGUST
Rt. 4

Watseka
120 acres



WOOD, LAURENCE
Rt. 4

Watseka
39 acres

ZEIGLER, JESSE O.

Watseka
5 acres

MILFORD TOWNSHIP

MILFORD

BRYCE

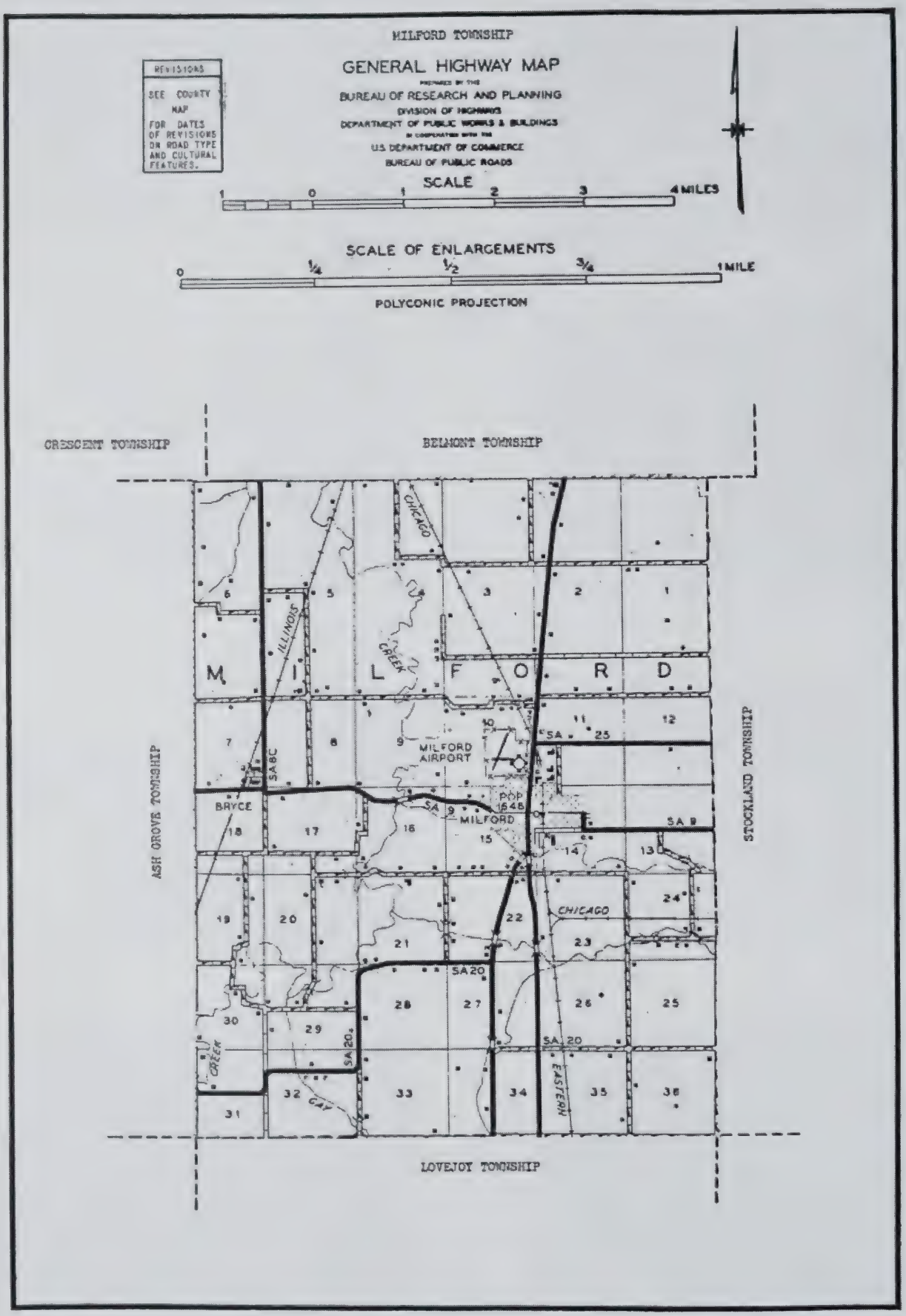
MILFORD TOWNSHIP
GENERAL HIGHWAY MAP
PREPARED BY THE
BUREAU OF RESEARCH AND PLANNING
DIVISION OF HIGHWAYS
DEPARTMENT OF PUBLIC WORKS & BUILDINGS
IN COOPERATION WITH THE
U.S. DEPARTMENT OF COMMERCE
BUREAU OF PUBLIC ROADS
REVISIONS
SEE COUNTY MAP FOR DATES OF REVISIONS OR ROAD TYPE AND CULTURAL FEATURES.
SCALE
1 0 1 2 3 4 MILES
SCALE OF ENLARGEMENTS
0 1/4 1/2 3/4 1 MILE
POLYCONIC PROJECTION
CRESCENT TOWNSHIP
BELMONT TOWNSHIP
ASH GROVE TOWNSHIP
STOCKLAND TOWNSHIP
LOVEJOY TOWNSHIP
M I L F O R D
CHICAGO
ILLINOIS
CREEK
MILFORD AIRPORT
POP 1648
MILFORD
BRYCE
SA 8C
SA 9
SA 25
SA 20
EASTERN
GAP
1 2 3 4 5 6 7 8 9 10 11 12 13 14 15 16 17 18 19 20 21 22 23 24 25 26 27 28 29 30 31 32 33 34 35 36

MILFORD

Second largest community of Iroquois County is the incorporated town of Milford, which in 1950 had a total population of 1,648. Adjoining the town is Milford Airport, one of the outstanding landing fields of the county. The town, which has a bank and postoffice among its numerous business and public buildings, is located south of Watseka on the Chicago & Eastern Illinois Railroad and on State I. It is the leading community of Milford Township, with a total population of 2,426. A large plant in the town is the Milford Canning Company.

BRYCE

Another community in Milford Township is the small hamlet of Bryce, located west of Milford town on the Chicago & Eastern Illinois Railroad. It has a population of fifteen and is served by the postoffice at Milford.

CITIZEN'S STATE BANK

MILFORD, ILLINOIS

"Every Service Consistent with Good Banking"

MEMBER
FEDERAL DEPOSIT INSURANCE CORPORATION
FEDERAL RESERVE SYSTEM



RITENOUR CONCRETE PRODUCTS

QUALITY BLOCKS & DRAIN TILE

C. W. RITENOUR

MILFORD. ILL. PHONE 59J



MILFORD TWP HIGH SCHOOL Milford

MILFORD GRADE SCHOOL Milford

ADSIT, G. D.
Rt. 3

Milford
280 acres

ADSIT, SHERMAN
Rt. 3

Milford
120 acres



ADSIT, H. C.
Rt. 3

Milford
300 acres

ADSIT, SHERMAN
Rt. 3

Milford
1 acre

ADSIT, HAROLD
Rt. 3

Milford
93 acres

ADSIT, SHERMAN
Rt. 3

Milford
420 acres

ADSIT, HAROLD C.
Rt. 3

Milford
330 acres

ADSIT, ESTATE
Rt. 1

Milford
280 acres

ALEXANDER, LYMAN
Rt. 3

Milford
200 acres

ANDERSON, CLARENCE A.
Rt. 2

Milford
283 acres

ANDERSON, CLARENCE & GEORGE
Rt. 2 Charles O. Anderson, opr.

Milford
80 acres



ANDERSON, GEORGE
Rt. 2

Milford
221 acres

BAIER, MRS. LOUIE
Rt. 2 Donald Baier, opr.

Milford
94 acres

SAM BALANOFF GROC.STORE
Rt. 2

Bryce

BENTLEY, ANCEL
Rt. 3

Milford
7 acres



BOUTON. W. W.
Rt. 3

Milford
160 acres



BRADEN FARM — Milford
Rt. 2 George Boyd Tennant — 311 acres

BUFORD, REV. — Milford
Rt. 2 — 168 acres

BREEDING ESTATE — Milford
Rt. 3 — 111 62/100 acres



BUHR, CRISTEEN — Milford
Rt. 2 — 17 acres

BRYCE FARMERS GRAIN CO. — Bryce
W. R. Herron Mgr.

BURGETT, RAY — Milford
Rt. 2



BRYCE FARMERS GRAIN CO. — Milford
Box 76 Grain, Coal, Seeds, Fertilizer

BURMIESTER, GLENN — Milford
Rt. 3 — 40 acres



BURHMESTER, PETA
Rt. 2

Milford
40 acres

CRAWFORD, MAX
Rt. 1

Milford
400 acres

CALLAHAN, HARRIET
Rt. 3

Milford
40 acres

CRINK, MRS. HAZEL
Rt. 3

Milford
124 acres



CALLAHAN, JOSEPH R.
Rt. 3

Milford
64 acres

CRINK, MRS. VERN
Rt. 3

Milford

CRAWFORD, FRANK
Rt. 1

Milford
240 acres

CROW, A. F.
Rt. 3

Milford
115 acres

CROW, ARTHUR JR. Milford
Rt. 3 400 acres



CROWS HYBRID CORN CO. Milford
Rt. 3 320 acres

CROW, HAROLD J. Milford
Rt. 2 240 acres

DAVIS, JAMES Milford
Rt. 2 Lyman Alexander Jr. Ten 440

KENNETH W. CROW Milford
Rt. 3 310 acres

DAWSON, HOWARD Milford
Rt. 1 J. Smith. Ten. 41 acres



CROW, KENNETH W. Milford
Rt. 3 310 acres

FRERICHS, HILLERN Milford
Rt. 3 Dazey, Aleta S. 290 acres

DAZEY, HARRY — Milford
Rt. 1 — 82 acres

EASTBURN, MEARL — Milford
Theesfeld, Donald Ten. — 287 acres
Duroc Hogs — Reg. Angus Cattle

DECKER, GLENN W. — Milford
Rt. 2 Charles Decker Tennant — 97 acres



ENDSLEY ESTATE — Milford
Rt. 1 Anderson, Carl Ten.



DISOSWAY, MRS. FERN — Milford
Rt. 1 — 240 acres



ENSLEY ESTATE FRANK — Milford
Rt. 1



DOUD, EDWARD — Milford
Rt. 2 — 11 acres



EYRICH, GERALD — Milford
Rt. 2 — 120 acres

EYRICH, GERALD
Rt. 2

Milford
Tennant House

FRERICHS, SEBO
Rt. 2

Milford
120 acres

FANNING, BEN A.
Rt. 3

Milford
48 acres

GARNER, P. C.
Rt. 3

Milford
320 acres

FLEMING, J. E.
Rt. 1

Milford

GEDDES, CHARLES &MINNIE, FARM Milford
Rt. 2 Wilford Hancock Tennant447 acres

FRERICHS, LOUIS
Rt. 3

Milford
100 acres

GERDES, MRS. MINNIE
Rt. 3

Milford
24 acres

GERDES, MINIE
Rt. 3 Edwin Sobkoviak, mgr.
Milford
148 acres

GERDES, MRS. MINNIE
Rt. 3 Edwin Janssen
Milford
308 acres

GILLAN, IRA
Rt. 3
Milford
200 acres

GILLETTE, HARRY
Rt. 2
Milford
400 acres

GLOVER, WILLIAM
Rt. 2
Milford
120 acres

GOLDSTEIN, ESTATE
Rt. 1
Milford
270 acres

GRIESI, DR. H. L.
Rt. 1
Milford
120 acres

HAGOOD, HARRY E.
Rt. 1
Milford
26 acres

HAMRICK, DAVE
Rt. 3

Milford
160 acres

HICKMAN, OREN E.
Rt. 3

Milford
150 acres

HANKE, MARTIN ESTATE
Rt. 3

Milford
264 acres

HOLTKAMP, HARRY
Rt. 2

Milford
81.23 acres

HANKEY, BAXTER
Rt. 3

Milford
100 acres

HOLTKAMP, HARRY
Rt. 2 Menschel, Edward Tennant

Milford
12 acres

HICKMAN, OREN E.
Rt. 3

Milford
242 acres

HOMUS, WILLIAM
Rt. 3

Milford
308 acres

HOPKINS, LAURA
Rt. 1

Milford
152 acres

HUBNER, AGATHA
Rt. 2

Milford
10 acres

HUBNER AGATHA
Rt. 2 Donald Hubner Tenn

Milford
130 acres

JANSSEN, HIRAM J.
Rt. 1

Milford
135 acres

JANNUSCH
Rt. 3

Milford
20 acres

JOHNSON, LAWRENCE S.
Rt. 1

Milford
160 acres

JOHNSON, NELLIE
Rt. 1

Milford
80 acres

JOHNSON, NELLIE
Rt. 1

Milford
200 acres



JONES, O. E.
Rt. 2

Milford
160 acres

JORGENSON, ROBERT
Rt. 3

Milford
80 acres

LAIRD, MRS. FLOYD
Rt. 2 Ira Stanley Judy, opr.

Milford
350 acres

LAIRD, LAURA MRS.
Rt. 1

Milford
80 acres

LAIRD, PETER
Rt. 1

Milford
80 acres

LOULA LANGELIERT NETTIE JONES
Rt. 1

Milford
100 acres



LARSEN, MRS. MARY
Rt. 3

Milford
Tennant House

LARSEN, MRS. MARY & PITZER, ALVA
Rt. 3 Milford 400 acres

LAUTERBACH, A. A. Milford
Rt. 3 79 acres

LAUTERBACH, HARM Milford
Rt. 3 80 acres

LEITZ, EDWARD Milford
Rt. 3 119 acres

LOCKHEART HAROLD Milford
Rt. 1 240 acres

LOVELASS, ANNIE Milford
Rt. 2 Aaron Carter Ten 160 acres

LOVELASS, SHELMA Milford
Rt. 2 Herman H. Rieches Ten 170

LOYN'S, WM. B. Milford
Rt. 3 120 acres

LUNDBERG, ARTHUR Milford
Rt. 2 Lundberg, Bruce, Ten 160 acres

LYONS, WILLIAM
Rt. 3

Milford
120 acres



MACKEMER & McBROOM LUMBER, HARDWARE & COAL
Milford

MALO, MRS. S. C.
Rt. 1

Milford

MALO, MRS. S. C.
Rt. 1

Milford
400 acres

MARTIN, MRS RUTH
Rt. 3

Milford
240 acres

MASON-JENNIE
Rt. 1

Milford
133 acres



MATHEWSON, WALTER
Rt. 3

Milford
99 acres



MATSON, GED
Rt. 3

Milford
9 acres

MILFORD AIR PORT, CROW'S FLYING SERVICE



MILFORD CANNING CO. Milford

MILFORD SALES COMM. CO. Milford
Glenn Decker & Sons-Livestock Auction each Thursday.

MILLER, ROBERT Milford
Rt. 2 6 acres

MORGESON, WILBOR Milford
Rt. 1 ½ acre

MOORE, F. M. Milford
Box 211 140 acres

MYRVIG, E. G. Milford
Rt. 3 14 acres

NEAL, OSCO Milford
Rt. 1 210 acres

NEWMAN WALDON
Rt. 3

Milford
190 acres

NEWMAN, WALDON
Rt. 3

Milford
1 acre

NEWMAN, WALDON
Rt. 3

Milford
156 acres



NEWTSON, L. E.
Rt. 1

Milford
109½ acres

NEWTSON, LEON, E.
Rt. 1

Milford
100 acres

PETERSBURGER, MRS. HATTIE
Rt. 2

Milford
240 acres

PITZER, AGNES A.
Rt. 2

Milford
13 acres

PITZER, LYNN A.
Rt. 1 Floyd Pitzer Tennant

Milford
160 acres

PLUMMER, VERNON
Rt. 3
Milford
19 acres

PRUITT, MARTHA B.
Rt. 1
Milford
220 acres

POTUCEK, HARRIETT
Rt. 2 Edwin Schaumburg Tennant
Milford
203 acres

REEVES, CHARLES
Milford
5 acres



PRUITT, H. D.
Rt. 1
Milford
265 acres

REEVES, FORREST C.
Rt. 2
Milford
90 acres

PRUITT, HIRAM
Rt. 1
Milford
154 acres

REINERS, FRED
Rt. 3
Milford
120 acres

REINERS ESTATE
Rt. 3

Milford
80 acres

RICKART, STELLA
Rt. 2

Milford
55 acres

RILEY, MRS. GRACE
Rt. 3

Milford
14 acres



RITENOUR CONCRETE PRODUCTS Milford

ROTHGEB, MALCOLM
Rt. 1

Milford
140 acres

ROYSE, JOHN
Rt. 1

Milford
½ acre

RUSH, HAROLD
Rt. 3

Milford
100 acres

RUSH, JOHN
Rt. 3

Milford
170 acres

SALZSMAN, EARNEST
Rt. 2

Milford
20 acres

SAYLOR, MRS. MAIE
Rt. 3

Milford
90 acres

SCHAMBARG, MRS. BERTHA
Rt. 3

Milford
40 acres

SCHAUBBURG, LOUIS
Rt. 3 Louis Frerichs, opr.

Milford
100 acres

SCHAUMBERG, JOHN
Rt. 2

Milford

SCHAUMBURG, JOHN
Rt. 2

Milford
240 acres

SCHERS, PHILIPP
Rt. 2

Milford
156 acres

SCHRODER, HARRY
Rt. 3

Milford
100 acres

SCHROEDER, ORA
Rt. 2

Milford
190 acres

SUNDBERG, FRED
Rt. 2

Milford
80 acres

SCHUEN, GAYLORD
Rt. 2

Milford
44 acres

TADEN, THEODORE
Rt 1

Milford
4½ acres



SMITH OTILLIE
Rt. 3

Milford
78 acres

TAYLOR, GEORGE A.
Rt. 1

Milford
180 acres



SMITH, POPE
Rt. 1

Milford
1 acre

TROVILLION, ROBT.
Rt. 2

Milford
600 acres

TROVILLION, ROBT. Milford
Rt. 2 600 acres

ULITZSCH, ALEXANDER Milford
Rt. 3 113 acres

TUBBS, G Milford
Rt. 3-In Family over 100 years- 40 acres

UANS, D. S. Milford
Rt. 3 400 acres

TUBBS, JOHN Milford
Rt. 2 7 acres

VAN HOVELN, MR. & MRS. HENRY Milford
Rt. 2 52 acres

TRUMANN, J. C. Milford
Rt. 3 23 acres

VAN HOVELN, JOHN E. Milford
Rt. 3 185 acres

WADE, ALICE
Rt. 2

Milford
200 acres

WANTLAND, LOLA
Rt. 2

Milford
50 acres

WATTS, ERNIE
Rt. 3

Milford
10 acres

WILES, JOHN W.
Rt. 1

Milford
160 acres



WILKIN, FRANK
Rt. 2

Bryce
Lot

WILKINS, JOHN
Rt. 3

Milford
100 acres

WILKINS, JOHNIE JR.
Rt. 3

Milford
1 acre

WYSS, WILLIAM
Rt. 2

Milford
240 acres

MILKS GROVE TOWNSHIP

MILKS GROVE TOWNSHIP

GENERAL HIGHWAY MAP

PREPARED BY THE
BUREAU OF RESEARCH AND PLANNING
DIVISION OF HIGHWAYS
DEPARTMENT OF PUBLIC WORKS & BUILDINGS
IN COOPERATION WITH THE
U.S. DEPARTMENT OF COMMERCE
BUREAU OF PUBLIC ROADS

REVISIONS

SEE COUNTY MAP FOR DATES OF REVISIONS ON ROAD TYPE AND CULTURAL FEATURES.

SCALE

1 0 1 2 3 4 MILES

SCALE OF ENLARGEMENTS

0 1/4 1/2 3/4 1 MILE

POLYCONIC PROJECTION

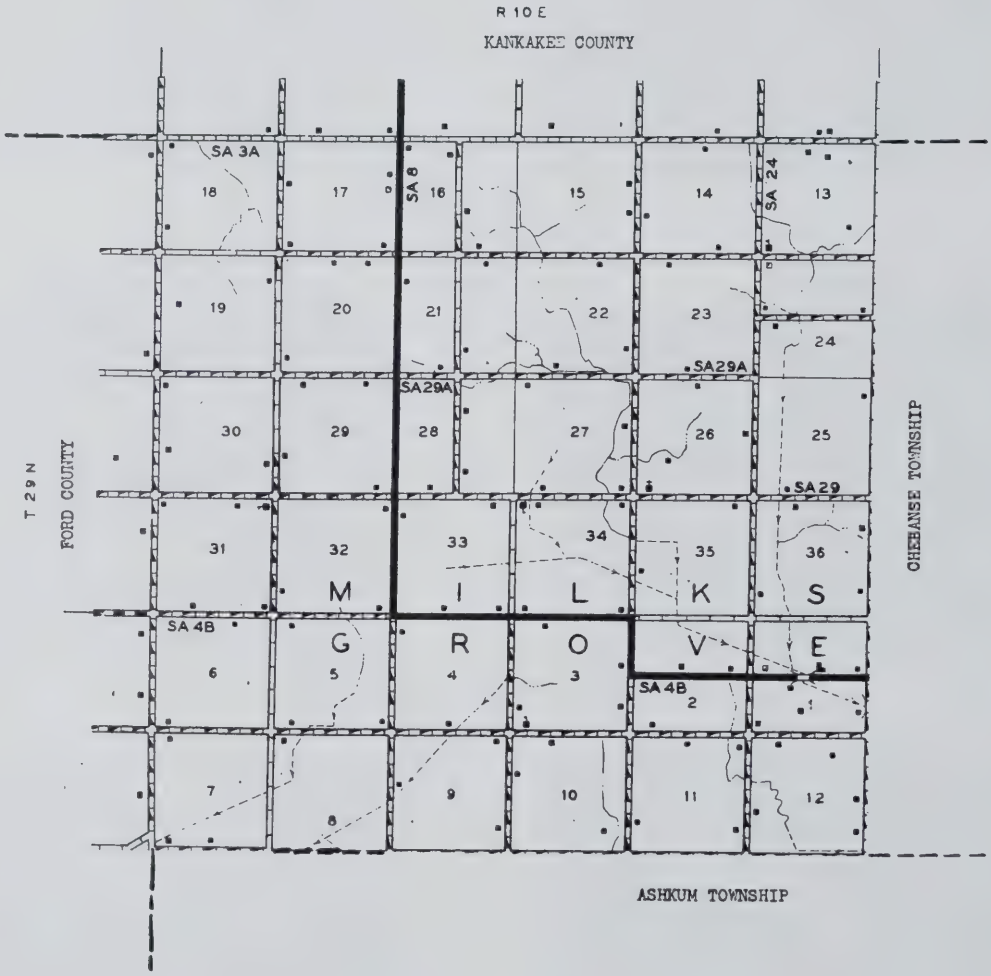



MILKS GROVE GRADE SCHOOL — Clifton

ASHTON, PEARL
Rt. 2
Clifton
131 acres

ANDERSON, ALFRED
Rt. 2
Clifton
160 acres

BEATTY, MRS. MARGARET
Rt. 2
Clifton
240 acres

ANDERSON, GEORGE
Rt. 2
Clifton
150 acres

BENOIT, JEROME
Rt. 2
Clifton
420 acres

ANDERSON, RUSSEL
Rt. 2
Clifton
300 acres

BENSON, FLORENCE
Rt. 2
Ashkum
160 acres

BENSON, FLORENCE L.
Rt. 2

Ashkum
160 acres



BERNS, ARNOLD
Rt. 2

Clifton
160 acres

BERNS, HENRY E.
Rt. 2

Clifton
160 acres

BERGER, MARY E.
Rt. 2

Clifton
160 acres

BUSHNELL ESTATE
Rt. 1

Herscher
320 acres

BUSHNELL ESTATE
Rt. 1

Herscher
320 acres



CHRISTENSEN, CLARENCE W.
Rt. 2

Clifton
160 acres

CHRYDENWISE, BERT
Rt. 2

Clifton
206 acres

CLARK, JANE
Rt. 1

Herscher
100 acres

CRANE FRED & ARTHUR
Rt. 2

Clifton
308 acres

COLLINS, JAMES
Rt. 2

Clifton
160 acres

CRANE, LESTER G.
Rt. 2

Clifton
300 acres



COMSTOCK JULIA
Rt. 2

Clifton
240 acres



DALTON, LESLIE
Rt. 1

Herscher
168 acres

COSTIGAN, MRS. ELLEN
Rt. 1

Herscher
160 acres

DONLEY, WILLIAM
Rt. 2

Clifton
115 acres

DWYER, VINCE
Rt. 1

Herscher
200 acres

ENGELBRECHT, OSCAR
Rt. 2

Clifton
240 acres



ESSINGTON, ANDREW H
Rt. 2

Clifton
80 acres

ESSINGTON, ARTHUR R.
Rt. 2

Clifton
120 acres

FANSELOW, HENRY
Rt. 1

Herscher
240 acres

FARLEY, ROSE
Rt 2

Clifton
80 acres

FRANKE, NICHOLAS, ESTATE
Rt. 2

Clifton
160 acres

FREDERIKSEN, GEORGE
Rt. 2

Clifton
148 7/10 acres

GENT, LEO N.
Rt. 2

Clifton
160 acres



GRAVELLE, E. E.
Rt. 1

Herscher
240 acres

GLEASON, JOHN & JAY
Rt. 2

Clifton
120 acres

GRAVELLE, ED E.
Rt. 2

Ashkum
320 acres

GOODING, JOHN C.
Rt. 2

Clifton
320 acres



HALEY, DONALD L.
Rt. 2

Clifton
160 acres

GOODMAN ESTATE
Rt. 2

Clifton
240 acres

HALEY, DONALD L.
Rt. 2

Clifton
320 acres

HAMILTON, EDWIN S.
Rt. 2

Ashkum
320 acres

HAMILTON, ELSIE B.
Rt. 2

Clifton
220 acres

HAMILTON, MRS. ELSIE
Rt. 2

Clifton
320 acres

HANSEN, CHRIS E.
Rt. 2

Clifton
82 acres

HANSON, LOUIS
Rt. 2

Clifton
80 acres

HARGRAVES, EDITH
Rt. 2

Clifton
80 acres

HARGROVES, EDITH
Rt. 2

Clifton
160 acres

HAVENER, NICK J.
Rt. 1

Herscher
120 acres

HAVLAND, LEONARD & ANTOINETTE Clifton
Rt. 2 240 acres

JENSEN, KRISTIAN Herscher
Rt. 1 165.3 acres



HENDRON, ROBERT L. Clifton
Rt. 1 80 acres

JOHNSON, ART Clifton
Rt. 1 160 acres

HIPKEY, WALTER Herscher
Rt. 1 160 acres

JOHNSON, MARY & ANDERSON, EMMA Clifton
Rt. 2 240 acres

JANSSEN, JOHN O. Clifton
Rt. 2 160 acres

KAHLERT, ALBERTO Clifton
Rt. 2 220 acres

KELCH, HAROLD W.
Rt. 2

Clifton
280 acres

LINDLEY, JULIA B.
Rt. 2

Clifton
80 acres

KROLL, FRED
Rt. 2

Clifton
120 acres

LOY, HORACE
Rt. 2

Clifton
160 acres

KROLL, JOE
Rt. 1

Herscher
80 acres

MARTIN, MALCOLM JAMES
Rt. 2

Clifton
160 acres

LAMB, R. V.
Rt. 2

Clifton
1 acre

MAU, MRS. ROSE
Rt. 1

Herscher
80 acres

MAYO, FRED
Rt. 2

Clifton
120 acres

MERKLE, ARTHUR
Rt. 2

Clifton
160 acres

McCUTCHEN BROS.
Rt. 2

Clifton
320 acres

PACHETT, WAYNE
Rt. 2

Clifton
80 acres

McNAMEE, MRS. HARRY
Rt. 1

Herscher
243.36 acres

PAPANECK, STEVE
Rt. 1

Chebanse
200 acres

MEENTS, FRIEDA
Rt. 2

Clifton
160 acres

PAPANEK, STEPHEN
Rt. 1

Chebanse
260 acres

PERRING, JOHN
Rt. 2

Clifton
160 acres

PETERSON, DONALD
Rt. 2

Ashkum
460 acres

PORTER, PEARLE
Rt. 1

Herscher
160 acres

PORTER, PEARLE
Rt. 1

Herscher
240 acres



RICHARDS, RICHARD
Rt. 1

Herscher
360 acres

SCHAFORTH, WILLIAM
Rt. 2

Clifton
160 acres

SCHULTZ ESTATE,
Rt. 2

Clifton
200 acres

SCHOOLMAN, JOHN
Rt. 2

Clifton
32 acres

SCHOOLMAN, WEERT H.
Rt. 2

Clifton
200 acres

SCHULTZ, HENRY W.
Rt. 2

Clifton
246½ acres

SHAIDE, WALTER
Rt. 2

Clifton
120 acres

SIEDENTOP, MRS. A. L.
Rt. 2

Clifton
162 acres

SIEDENTOP, ALFRED
Rt. 1

Herscher
320 acres

SMOLKOVICH, IGNAC
Rt. 1

Chebanse
240 acres

SMOLKOVICH, IGNAC
Rt. 1

Herscher
320 acres



SWEET, MRS. MAE
Rt. 2

Clifton
240 acres

TATRO, LAWRENCE
Rt. 1

Herscher
160 acres

TRUMBLE, DURWOOD
Rt. 1

Herscher
160 acres



TATRO, LAWRENCE C.
Rt. 2

Clifton
240 acres

WADE, BROS.
Rt. 2

Clifton
80 acres

THORSON, CARL
Rt. 2

Herscher
183 acres

WADLEIGH, MOREY
Rt. 1

Herscher
240 acres

TIMOTHY, ELLA K.
Rt 2

Clifton
160 acres

WADLEIGH, THEODORE
Rt. 1

Herscher
200 acres

WADLIGH ESTATE
Rt. 1

Chebanse
280 acres

WEAVER, LINCOLN L.
Rt. 1

Herscher
80 acres

WALSH, ROBERT
Rt. 2

Clifton
160 acres

WEPPRECHT, ESTATE
Rt. 1

Herscher
80 acres

WARMBIR, HENRY
Rt. 2

Clifton
162 acres

WHANGLEATHER ESTATE
Rt. 1

Chebanse
80 acres

WEAVER, DONALD E.
Rt. 2 Christensen, Henry & Minnie

Clifton
191

WIDHOLM, ADOLPH
Rt. 2

Clifton
240 acres

WILKEN, IBE
Rt. 2

Clifton
240 acres

YONKE, PAUL & WILBERT
Rt. 2

Clifton
80 acres

WILKIN, GERHARD
Rt. 2

Clifton
143 acres

ZIRKLE, RUSSELL H.
Rt. 2

Clifton
160 acres

ONARGA TOWNSHIP

ONARGA

DELREY

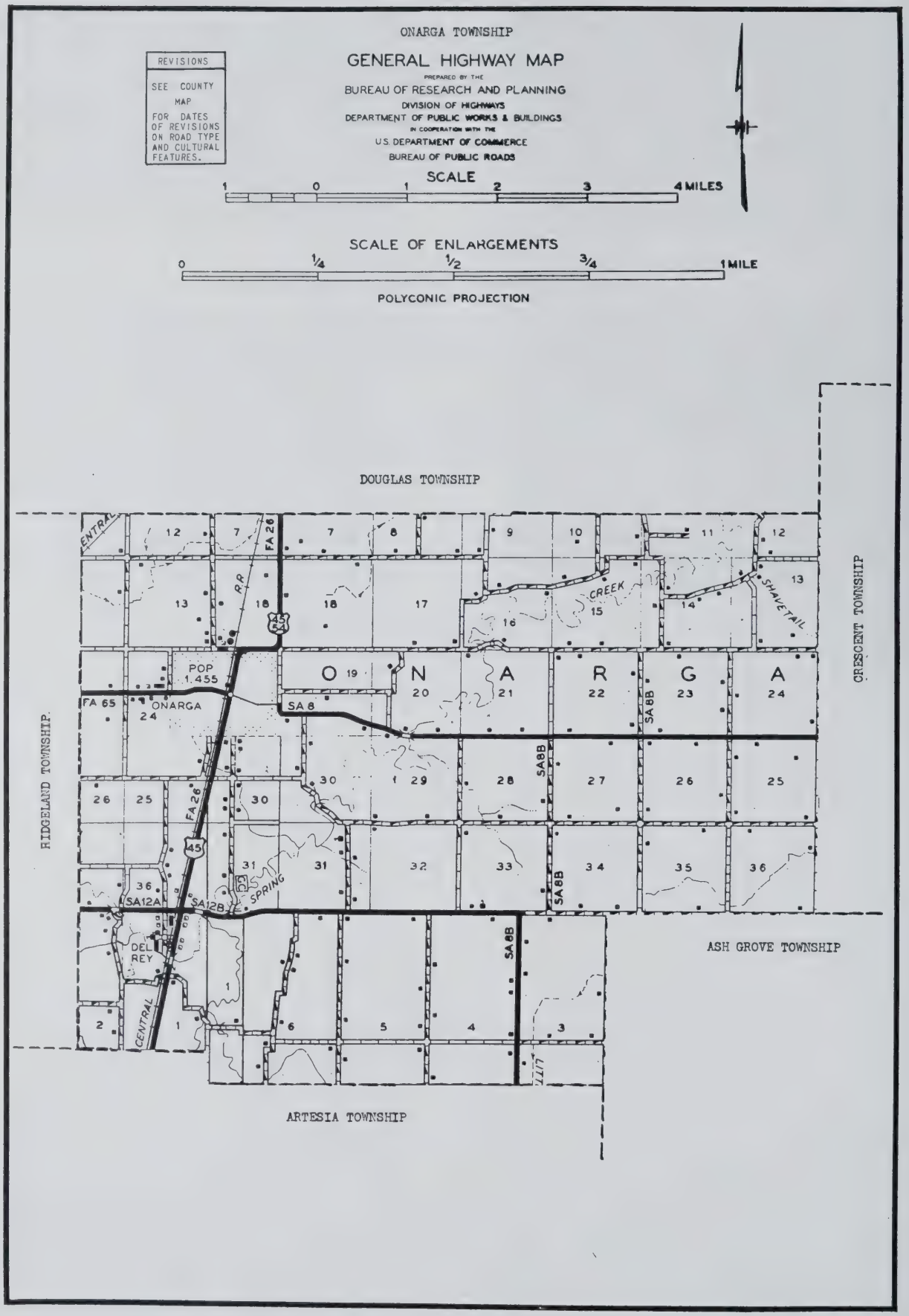
ONARGA TOWNSHIP
GENERAL HIGHWAY MAP
PREPARED BY THE
BUREAU OF RESEARCH AND PLANNING
DIVISION OF HIGHWAYS
DEPARTMENT OF PUBLIC WORKS & BUILDINGS
IN COOPERATION WITH THE
U.S. DEPARTMENT OF COMMERCE
BUREAU OF PUBLIC ROADS
REVISIONS
SEE COUNTY MAP FOR DATES OF REVISIONS ON ROAD TYPE AND CULTURAL FEATURES.
SCALE
1 0 1 2 3 4 MILES
SCALE OF ENLARGEMENTS
0 1/4 1/2 3/4 1 MILE
POLYCONIC PROJECTION
DOUGLAS TOWNSHIP
CRESCENT TOWNSHIP
RIDGELAND TOWNSHIP
ASH GROVE TOWNSHIP
ARTESIA TOWNSHIP
ONARGA
POP 1,455
FA 65
SA 8
SA 8B
FA 26
45
54
SA12A
SA12B
DEL REY
CENTRAL
R.R.
CREEK
SHAVETAIL
SPRING
LITT

ONARGA

One of the older and larger villages of Iroquois County is Onarga, which in 1950 had a total population of 1,455. Here is located the Onarga Canning Company, a leading plant in this part of the county. The village is situated on the Illinois Central Railroad and on US highways 45 and 54. It is the principal community of Onarga Township, with a total population of 2,123.

DELREY

Another community in Onarga Township is the village of Delrey, located just south of Onarga. In 1950 it had a population of 89. This village is also situated on the Illinois Central Railroad and on US highways 45 and 54.



O'HARES AT ONARGA

FORD CARS AND TRUCKS

ALLIS CHALMERS FARM MACHINERY

ONARGA, ILLINOIS

PHONE 46
FOR FORD CARS AND TRUCKS

PHONE 133
FOR ALLIS CHALMERS MACHINERY

ONARGA STATE BANK

ONARGA, ILLINOIS

PHONE 15

MEMBER
FEDERAL DEPOSIT INSURANCE CORPORATION



PRESBYTERIAN CHURCH Onarga

DEL REY CEMETERY Del Rey
Rt. 1



ONARGA COMMUNITY SCHOOL Onarga
Unit 1

ARENDS, ARNOLD Onarga
10 acres

BAKER, LESTER Onarga
Rt. 2 80 acres

AUSTIN, JOE R. Onarga
Rt. 2-W 120 acres

BARBER, E. J. Gilman
Rt. 1 124 acres

BAKER, CHIC Onarga
Rt. 1 120 acres

BARRITT, FERN Onarga
Rt. 1 96 acres

BEESLEY, PEARL
Rt. 1

Onarga
85 acres



BORK NURSERY

Onarga

BENJAMIN, MRS. CHAS.
Rt. 1

Gilman
80 acres

BORMAN, JOHN & HENRY
Rt. 2

Onarga
80 acres

BENSON, GEORGE E
Rt. 1

Thawville
3 acres

BRADSHAW SHELL SERVICE
Kempton J. Bradshaw-- Where Service Counts

Onarga

BOOTH LUMBER YARD
Harry Stillens Mgr.

Onarga

BROWN, MAUD

Onarga
100 acres

BRUNWASSER, JACK
Rt. 2 Fratie Strode, opr.

Onarga
280 acres

CLARK, JESSIE
Rt. 2

Gilman
100 acres



COLEBANK, GRANT
Rt. 1

Onarga
80 acres



CANDIT, CLARENCE
Rt. 2

Gilman
120 acres

CONN, LESLIE
Rt. 1

Thawville
120 acres



CONN, RONALD
Rt. 1

Thawville
160 acres

COMPTON, MAUD

Onarga
240 acres

COOK, MRS. CEEIL G.
Rt. 1

Onarga
160 acres

CORETT, R. G.
Rt. 2 West

Onarga
5 acres

COX, MILDRED
Rt. 2

Onarga
80 acres

CORNELUIS, MARY
Rt. 2

Onarga
280 acres

CROZIER, JAMES
Rt. 2 East

Onarga
80 acres

COTTER, JOHN
Rt. 1

Onarga
120 acres

CULTRA, H. W.
Rt. 2

Onarga
65 acres

COX, EARL
Rt. 2 West

Onarga
75 acres

CULTRA, H. W.
Rt. 1

Onarga
160 acres

CULTRA, S. B. Onarga
Rt. 2 Lloyd E. Lambert, opr. 160 acres

CULTRA, STUART B. Onarga
Rt. 2 Noble F. Smith, opr. 160 acres

CULTRA, STUART Onarga
Rt. 160 acres

CURPHEY, HAROLD Onarga
Rt. 1 130 acres



DARO, MARY ANN Onarga
Rt. 2 120 acres



DEL-REY FARMERS GRAIN CO. Del-Rey
Wm. F. Siemons Mgr.

DILLON, LESTER E. Gilman
Rt. 1 124 acres

DOEDEN, H. F. Onarga
Rt. 1 80 acres

DOEDEN, HARM F. Onarga
Rt. 1 160 acres

CLARA EGGES ESTATE Onarga
Rt. 2 160 acres

DUBBEL, ANNA Onarga
Rt. 1 80 acres

EGGLEY, GERTRUDE Thawville
Rt. 2 309 acres

DUBBEL, HENRY G. Onarga
Rt. 1 Kenneth Perkinson, opr. 240 acres

EISENHOWER, ED Onarga
Rt. 1 170 acres

DUBBEL, HENRY Onarga
Rt. 1 Wilbert Ahlden, opr. 240 acres

EISENHOWER, ELIZABETH Onarga
Rt. 2 East Elmer Ebert, opr. 160 acres

ELLIOT, JULIAN
Rt. G. D.

Onarga
40 acres

ESHLEMAN, HENRY J.
Rt. 2

Onarga
120 acres

EMPEY, ED F.
Rt. 2 West

Onarga
32 acres

EVERSOLE, MABLE & JOHN
Rt. 2 East Harold Ahlen, opr.

Onarga
246 acres

ESHELMAN, BERT L.
Rt. 2

Onarga
120 acres

FAIRCHS, ARTHUR
Rt. 1

Gilman
179 acres



G. O. ESHLEMAN, SHELL DISTRIBUTOR-Onarga



FEHRM, VICTOR
Rt. 1

Onarga
2 acres



FRAZEE, IRENE
Rt. 2

Onarga
120 acres



FUOSS, FRANK W.
Rt. 1

Thawville
15 acres

FRAZEE, JOHN
Rt. 2 West

Onarga
1 acre

FURBY, MRS. I. W.
Rt. 1

Onarga
160 acres

FROBISH ESTATE
Rt. 2

Onarga
240 acres

GAGNON, GEO.
Rt. 1

Onarga
118 acres

FROBISH, LOWELL
Rt. 1

Onarga
6 acres

GIBSON, JOE R.
Rt. 2

Onarga



GOODWIN, ROBERT
Rt. 2 west

Onarga
5 acres

HALL, GEO. L.
Rt. 1

Onarga
220 acres

GRAY, CHAS. E.
Rt. 1

Onarga
240 acres

HEIBERGER, HENRY
Rt. 1

Onarga
160 acres



GRAY, LLOYD
Rt. 1

Onarga
½ acre

HEINE, HERMAN
Rt. 1

Onarga
240 acres

GROMOLL, MRS. GWENDOLYN
Rt. 2 West

Onarga
240 acres

HENDRICKS, MRS. KATE
Rt. 1

Onarga
160 acres

HENRICHS, EDWIN
Rt. 2

Onarga
240 acres

HILDENBRAND, MILFORD
Rt. 1

Thawville
160 acres

HENRICHS, LENNARD
Rt. 2

Onarga
120 acres

HOCKERSMITH, FRANK
Rt. 2 east

Onarga
120 acres

HICKS, JOHN
Rt. 1

Onarga
40 acres

HOCKERSMITH, FRANK
Rt. 2 east

Onarga
310 acres

HILDENBRAND, E. R.
Rt. 1

Onargw
170 acres

HOCKERSMITH, FRANK
Rt. 2 east

Onarga
133 acres

HOLLER, MARIAM
Rt. 2

Onarga
400 acres

IKINS, EARL
Rt. 1

Onarga
280 acres



HOLLINGSWORTH, EARL
Rt. 1

Onarga
220 acres

IRELAND, HAVEY G.
G.D.

Onarga
7½ acres



HULSE, MRS. ROBERT
Rt. 1

Thawville
50 acres

JIMISON, EARL
Rt. 1

Thawville
225 acres

IKINS, CLEMENT
Rt. 1

Onarga
94 acres

JONKMAN, MRS. EMMA
Rt. 1

Onarga
Tennant House

JONKMAN, MRS. EMMA
Rt. 1

Onarga
190 acres



JORDAN, GILBERT E.
Rt. 1

Onarga
160 acres



KERNS, ELLA
Rt. 2 C. L. Fink, opr.

Onarga
200 acres

KEURTH, ROBERT
Rt. 1

Onarga
140 acres

KIETZMAN, HENRY
Rt. 1

Delrey
2 acres

KIETZMAN, HENRY
Rt 1

Onarga
160 acres

KIETZMAN, CHARLES
Rt. 1

Onarga
200 acres



KINKEAD, OTTO
Gen. Delivery

Onarga
3 acres

KORITZ, MARY A.
Rt. 1

Thawville
178 acres

KRABLIN, HARRY
Rt. 2

Onarga
80 acres

KRABLIN, HARRY
Rt. 1

Onarga
180 acres

KRABLIN, HARRY
Rt. 1

Onarga
180 acres

KREMER, CHAS.
Rt. 1 John Kremer, opr.

Onarga
160 acres

LATHAM, GUY W.
Rt. 2

Onarga
120 acres

LAVOIE, ZEPHER J.
Rt. 2

Gilman
100 acres

LEE, ARTHUR W.
Rt. 1

Thawville
80 acres

LINDSAY, LESTER
Rt. 2 west

Onarga
312 acres

LUEBCHOW, WILBUR
Rt. 2

Onarga
120 acres

LINSAY, LLOYD
Rt. 2

Onarga
110 acres

LYON, P. G.
Rt. 1

Onarga
231 acres

LUBBEN, RAY C.
Rt. 1

Gilman
200 acres

LYON BROS.
Rt. 1

Thawville
120 acres

LUEBCHOW, EDGAR
Rt. 1

Onarga
240 acres

MADDIN, O. W.
Rt. 2 Arno Krumwiede, opr.

Onarga
240 acres

McNEIL, CHESTER L.
Rt. 1

Onarga
85 acres

MEYERS, HOWARD
Rt. 1

Onarga
134 acres



LOUIS MELIND CO. ONARGA BRANCH--Onarga City

MILLER, EDWARD H.
Rt. 1

Onarga
120 acres

MEYER, DR. KARL A.

Gilman
320 acres

MORGAN, S. R.
Rt. 2

Onarga
200 acres

MEYER, ROBT. E.
Rt. 1

Onarga
45 acres



MUNSON ESTATE
Rt. 2

Onarga
160 acres

MUNSON, FRANK ESTACE
Rt. 1

Gilman
122 acres

NIMS, CHAS.
Rt. 1

Gilman
120 acres

NICHOLS, GLENN
Rt. 1

Onarga
120 acres

O HARE-AT-ONARGA
Ford-Cars & Trucks Allis-Farm Mchy.

Onarga

NICHOALDS, W. A.
Rt 1

Onarga
305 acres



O'HARR, ARNIE
Rt. 1

Onarga
2 acres

NIMS, AMIL C.
Rt. 1

Gilman
240 acres

OLSON, LORA
Rt. 1

Thawville
120 acres



ONARGA CANNING CO. Onarga
Destroyed by Fire in 1949

PETERS, JOHN Delrey
Rt. 1 15 acres



ONARGA NURSERY CO. Onarga
Town Hot Beds



PERKINSON, PAGE Onarga
Rt. 1 240 acres



ONARGA NURSERY CO. Onarga



PFINGSTEN, GUSTAV Onarga
80 acres

ONARGA NURSERY Onarga
Rt. 2 160 acres

PFINGSTEN, GUSTAV Onarga
180 acres

PFINGSTEN, LAWRENCE
Rt. 2

Onarga
90 acres



POOL, OSCAR
Rt. 1

Thawville
170 acres



PHILIPS, C. E.
Rt. 1

Onarga
80 acres

REDENIOS, LESTER I.
Rt. 1

Gilman
80 acres



PIERCE, RAY S.
Rt. 1

Thawville
5½ acres

RICE, ANN
Rt. 1

Onarga
200 acres

PILCHER, LESLIE
Rt. 1

Onarga
223 acres

RICE, ELIZABETH
Rt. 2

Onarga
160 acres

RIFE, GEORGE
Rt. 1

Gilman
80 acres

RUECK, FRED
Rt. 1 Edward Ruek, opr.

Onarga
160 acres

RISTOW, JOHN E.
Rt. 2

Onarga
80 acres



RUTLEDGE, NELLIE B.
Rt. 1

Onarga
200 acres

CHARLES H. ROHRBACH ESTATE
Rt. 1

Onarga
160 acres

SANDLIN, EDNA & DAVIS, ALMA
Rt. 1

Onarga
200 acres

ROSELIOUS, HERMAN
Rt. 2 east

Onarga
40 acres

SAXSMA, RICHARD D.
Rt. 2

Gilman
100 acres

SCHARP ,WILLIAM SR.
Rt. 1

Gilman
120 acres

SCHUMACHER, ALVIN

Onarga
200 acres

SCHLEEF, MRS. HAUKE
Rt. 1 Rudolf Schleef, opr.

Onarga
200 acres

SCHUMACHER, ELMER
Rt. 1

Onarga
140 acres

SCHOOLMAN, THEORDORE
Rt. 1

Gilman
160 acres



SEEGMILLER, CLYDE
Rt. 1

Thawville
93 acres

SCHRIEFER, ETTALINE
Rt. 2

Onarga
160 acres

SEGGEBRUCH, EMLIE
Rt. 1

Onarga
160 acres

SEGGEBRUCH, EMILIE
Rt. 1
Onarga
179 acres

SEGGEBRUCH, HERMAN
Rt. 1 Elmer Schumacher, opr.
Onarga
240 acres

SEGGEBRUCH, HERMAN
Rt. 1
Onarga
240 acres

SHARP, FRANK
Rt. 1
Gilman
160 acres

SHARP, VADA
Rt. 1
Gilman
185 acres

SHROYER, JOHN
Rt. 1
Onarga
267 acres

SKEELS, FLOYD
Rt. 1
Onarga
80 acres



SKEELS ESTATE
Rt. 2 F. Hockersmith Mgr.
Onarga
220 acres

SPRING CREEK GOLF CLUB
Rt. 1
Onarga

STEPHENS, JOHN B.
Rt. 1
Onarga
120 acres

STEIMAN, FLOYD
Rt. 1
Gilman
280 acres

STIEGMAN, ORVAL A.
Rt. 1
Thawville
240 acres

STEINER, JOHN A.
Rt. 1
Onarga
5 acres

SMITH, JULIA
Rt. 2
Onarga
160 acres



STEINMAN, FLOYD
Rt. 2
Onarga
240 acres



SMITH, LEO
Rt. 1
Onarga

SMITH, LEO
Rt. 1

Onarga
40 acres

SMITH, LEO
Rt. 1

Onarga
313 acres

SMITHURST, JENNIE
Rt. 1

Onarga
200 acres

STURN, MARVEN

Onarga
120 acres

STURM, WALTER
Rt. 2

Onarga
160 acres

SWANSON, VIOLA

Onarga
160 acres

TALBERT, CLYDE A.
Rt. 1

Onarga
164.4 acres

TALBERT, MRS. FANNIE
Rt. 1

Onarga
160 acres



TEXACO Oscar Pool Mgr. Onarga



WARNKE, ED
Rt. 2
Thawville
80 acres



U. THEESFELD FARM
Rt. 2 west
Onarga
110 acres



WARNKE, ROSE
Rt. 2
Thawville
80 acres

UNDERWOOD, JOHN & CURTIS
Rt. 1
Thawville
320 acres

WARNS, GEORGE
Rt. 1
Onarga
270 acres

VANCLEVE, MARY
Rt. 1
Onarga
217 acres

WASMER, ADOLPH M.
Rt. 1
Onarga
160 acres

WASMER, FRED N — Onarga
Rt. 1 — 162 acres

WASMER, LOUIS — Onarga
Rt. 2 Ed Wasmer, opr. — 160 acres

WASNER, LOUIS — Gilman
Rt. 1 — 160 acres



WHALEN, JOHNIE — Thawville
Rt. 2 — 120 acres



WHEELER & CO. — Onarga

WHEELER, R. M. — Onarga
Rt. 1 — 310 acres

WILKEN, JOHN — Onarga
Rt. 2 W — 70 acres

WILKEN, JOHN — Onarga
Rt. 2 Wendell Wilken, opr. — 120 acres

WILKEN, LOUIS — Onarga
Rt. 1 — 100 acres

ZIRKLE, FRANK E. — Onarga
Rt. 1 General Contractor — 5 acres

ZECHER, MRS. LIZZIE — Thawville
Rt. 1 — 6 acres

PAPINEAU TOWNSHIP

GENERAL HIGHWAY MAP

PREPARED BY THE
BUREAU OF RESEARCH AND PLANNING
DIVISION OF HIGHWAYS
DEPARTMENT OF PUBLIC WORKS & BUILDINGS
IN COOPERATION WITH THE
U.S. DEPARTMENT OF COMMERCE
BUREAU OF PUBLIC ROADS

REVISIONS
SEE COUNTY MAP FOR DATES OF REVISIONS ON ROAD TYPE AND CULTURAL FEATURES.

SCALE
1 0 1 2 3 4 MILES

SCALE OF ENLARGEMENTS
0 1/4 1/2 3/4 1 MILE

POLYCONIC PROJECTION

PAPINEAU

Originating as a French-Canadian settlement in pioneer times, Papineau village today has a population of 157. It is located in the north portion of Iroquois County not far from L'Erable, another village that began as a French-Canadian settlement. Papineau is situated on the Chicago & Eastern Illinois Railroad in the vicinity of Beaver Creek. Both Papineau and L'Erable were founded by French-Canadians from Bourbonnais, in nearby Kankakee County. Papineau is the only community in Papineau Township, which has a total population of 570.

IMMANUEL EVANGELICAL CHURCH — Papineau
George Boskins Minister



BAPTIST COMMUNITY CHURCH — Ridgeville, Onarga
Rev. Oman

ALEXANDER, FRANCIS
Rt. 2
St. Anne

ARSENEAU, ELMER
Rt. 1
St. Anne
220 acres

ALEXANDER, FRANCIS
Rt. 2
St. Anne
45 acres

BACHAND, ARTHUR
Rt. 2
St. Anne
100 acres

ALLAIN, KENNETH
Rt. 1
St. Anne
160 acres

BARON A. J.
Rt. 2
St. Anne
240 acres

ANDY, STRIEGEL
Rt. 2
St. Anne
20 acres

BARON, LEON
Rt. 1
Papineau
160 acres

BARON, LOUIE
Rt. 2

St. Anne
160 acres

BARON, LOUIS
Rt. 1

St. Anne
120 acres

BARON, LOUIS P.
Rt. 2

St. Anne
160 acres

BASS, FRED
Rt. 1

Martinton
200 acres

BEARDSLEY, CHAUNEY
Rt. 2

St. Anne
220 acres

BELL, FRANK
Rt. 2

St. Anne
120 acres

BENJAMIN, MRS DOLLY
Rt. 2

St. Anne
80 acres

BENJAMIN, MRS. R. L.

Martinton
328 acres

BILLINGS, ARMELL
Rt. 1

Papineau
160 acres

BOEHRNSEN, WILLIAM
Rt. 1

Martinton
80 acres

BLAIN, PHILIP
Rt. 1

Martinton
120 acres



BOONE, DOROTHY

Martinton
136 acres

BLAIN, RAYMOND
Rt. 2

St. Anne
171 acres

BOONE, LEO
Rt. 2

St. Anne
100 acres

BOEHRNSEN, ELSIE

Martinton
80 acres

BOONE, LEO
Rt. 2

St. Anne
120 acres

BOONE, WALTER — Papineau, 80 acres

BOUDREAU, FRED, Rt. 1 — Martinton, 80 acres

BOUHRNSEN, ALFRED, Rt. 1 — Papineau, 53 acres

BROCK, E. A., Rt. 2 — St. Anne, 200 acres

BROUILETTE, CARRIE, Rt. 2 — St. Anne, 50 acres

BROUILLETTE, CARRIE & MAILLOUX, Rt. 2 St. Anne — 160 acres

BRUCE, JOHN & BERTHA, Rt. 1 — Martinton, 100 acres

CAISE, HENRY — Martinton, 200 acres



CAISE, PHILIP
Rt. 2

St. Anne
80 acres

CHENORE, BERT
Rt. 1

St. Anne
117 acres

CAISE, PHILIP
Rt. 1

Martinton
162 acres

CORRIVEAU, MERLE
Rt. 2

St. Anne
139 acres

CASE, DAVID
Rt. 1

Papineau
160 acres

CYRIER, MELINDA
Rt. 2

St. Anne
80 acres

CHAYER, ORELL P.
Rt. 2

St. Anne
1 acre



CYRIER, MELINDA
Rt. 2

St. Anne
320 acres

CYRIER, ROLAND
Rt. 2

St. Anne
80 acres

CYRIER, ROLAND
Rt. 2

St. Anne
97 acres

CYRIER, WILLIAM
Rt. 2

St. Anne
200 acres

DARAIS, FRANK
Rt. 2

St. Anne
130 acres

DEPATIS, PEARL
Rt. 2

St. Anne
80 acres

DOLL, EMMA

Martinton
80 acres

DOLL, WILL H.

Martinton
120 acres

DRESSEL, RIHHARD
Rt. 2

St. Anne
120 acres

DUBY BROS.
Rt. 2

St. Anne
190 acres

FROG, MRS. ANNA
Rt. 1

Papineau
70 acres

DUBY, MRS. WALTER
Rt. 2

St. Anne
80 acres

FROGGE, ANNA

Martinton
80 acres

DUMAIS, MRS. LEAH
Rt. 2

St. Anne
120 acres



GEREAU, ARTHUR J.
Rt. 2

St. Anne
140 acres



FORTIN, PAUL
Rt. 1

St. Anne
140 acres

GEREAU, HARVEY
Rt. 2

St. Anne
80 acres

GOSSIP, ERNIE
Rt. 2

St. Anne
40 acres

ALFRED, HEBERT
Rt. 2

St. Anne
136 acres

HAMILTON, BERTH
Rt. 1

St. Anne
160 acres

HEBERT, WILLIAM
Rt. 2

St. Anne
80 acres

HAMILTON, MRS. BERTHA
Rt. 1

St. Anne
240 acres

HINRICHS, ELDON

Martinton
98 acres

HART, WILLIAM
Rt. 2

St. Anne
4½ acres

HINRICHS, LOUIE
Rt. 1

Martinton
100 acres

HINRICHS, WILLIAM ESTATE
Rt. 1

Martinton
100 acres

HUNT, JOHN W.
Rt. 1

St. Anne
40 acres

HISER, WILLIAM
Rt. 2

St. Anne
120 acres

HUNT, LA VERNE
Rt. 2

St. Anne
117 acres

HUBERT, MRS. CLEM
Rt. 1

St. Anne
120 acres

ILER, DR. REX

St. Anne
147 acres

HULVEY, EMORY
Rt. 2

St. Anne
98 acres

JENKINS, ARTHUR

Papineau
80 acres

KEFBEN, HARVY
Rt. 1

Martinton
80 acres

LAMOTTE, ARLIEGH

Martinton
120 acres

KOESTER, MRS. MARGERETE

Martinton
195 acres

LAURENT, ALFRED J.
Rt. 2

St. Anne
253 acres



KRAFT, MRS. HENRY
Rt. 1

Martinton
100 acres

LAURENT, HARRY
Rt. 1

St. Anne
240 acres

LAMOTTE, ARLEIGH

Martinton
80 acres

LEBERT, OLIVER
Rt. 1

St. Anne
59 acres

LEBERT, OLIVER
Rt. 2

St. Anne
135 acres

LEBERT, OLIVER
Rt. 2

St. Anne
160 acres

LEEDER, HERMAN
Rt. 1

St. Anne
120 acres

LESCH, ERNEST

Papineau

LESCH, ERNEST

Martinton
80 acres



LESCH, ERNST
Rt. 2

St. Anne
200 acres

LESCH, GEORGE

Papineau
136½ acres

LESCH, HENRY J.
Rt. 2

St. Anne
80 acres

LESCH, ROBERT F. St. Anne
Rt. 2 80 acres



MONTE, ALEX St. Anne
Rt. 2 428 acres

MARCOTTE, MRS. JULIA St. Anne
Rt. 1 160 acres

MUNSON, DELLA St. Anne
Rt. 2 240 acres



MAYEAU, HOWARD Martinton
Rt. 1 116 acres

NATSCHKE, JOHN ESTATE St. Anne
Rt. 2 75 acres

MILLS, JOSEPH A. St. Anne
Rt. 2 96½ acres



PAPINEAU GRAIN COMPANY Papineau

PARADIES, CHARLES — St. Anne
Rt. 2 — 105 acres

REGNIER, JOHN — St. Anne
Rt. 1 — 80 acres

PERRAULT, WILLIAM — St. Anne
Rt. 2 — 100 acres

REILLY, IRVING E. — Papineau
Rt. 1 — 140 acres

POMBERT, MRS. CHAS. — Beaverville
Rt. 1 — 180 acres

RENO, DONA — St. Anne
Rt. 2 — 120 acres

PONTON, JOE — St. Anne
Rt. 2 — 180 acres

W. J. RUEBENSAM, I.C.H. DEALER — Papineau
320 acres

RUEBENSAM, W. J. Papineau

SAVOIE, MRS ODIEVE ESTATE St. Anne
Rt. 2 175 acres

SAINDON, LOUIE J. Beaverville
Rt. 1 40 acres

SCHOTH, JOHN Martinton
80 acres

ST.PERRIE, MRS. IDA St. Anne
Rt. 1 135 acres

SCHREIB, CHAS. F. Martinton
Rt. 1 100 acres



SAVOIE, MERLE St. Anne
Rt. 2 185 acres

SCHREIB, WILLIAN Martinton
Rt. 1 80 acres

SCHROEDER, ANNIE — Martinton, 100 acres

SIROIS, ARTHUR G., Rt. 2 — St. Anne, 120 acres

SCHUMACHER, HENRY, Rt. 1 — Martinton, 240 acres

SOUCIE, ORVILLE, Rt. 1 — St. Anne, 77 acres

SEIFER ESTATE, Rt. 2 — St. Anne, 120 acres

SPRIMONT, GERALD, Rt. 2 — St. Anne, 80 acres

SHEETZ, MRS. H. J., Rt. 1 — Papineau, 320 acres

SWEARINGEN, MRS. JESSE, Rt. 2 — St. Anne

SWEARINGEN, MRS. JESSE
Rt. 2

St. Anne
365 acres

TEGGE, HERMAN

Papineau
190 acres

TATREAU, ALBERT
Rt. 2

St. Anne
200 acres

THERRIEN, HAROLD
Rt. 2

St. Anne
172 acres

TATREAU, CHARLES
Rt. 1

St. Anne
98 acres

TRUDEAU, FRED
Rt. 1

St. Anne
50 acres

TEGGE HERMAN

St. Anne
76 acres

VADEBONCOFUR, WILLIAM
Rt. 2

St. Anne
160 acres

VOSS, GEORGE
Rt. 2

St. Anne
99 acres

VOSS RICHARD H.
Rt. 2

St. Anne
142 acres

VOSS, RICHARD

St. Anne
60 acres



WEBBER, A. LOUIS
Rt. 2

St. Anne
160 acres

WYATT, CHAS.
Rt. 1

Papineau
112 acres

DON'T GAMBLE when you buy your mobile home. Get Dollar for Dollar value . . . plus dependable service and carefree living, from . . .

WOODLAWN TRAILER SALES

Kankakee's Oldest Trailer Sales

ROUTE 45 & BROADWAY **KANKAKEE, ILL.**

PHONE 3-7663

JOHN SPIES, SALES MANAGER

PIGEON GROVE TOWNSHIP

CISSNA PARK

PIGEON GROVE TOWNSHIP

GENERAL HIGHWAY MAP

PREPARED BY THE
BUREAU OF RESEARCH AND PLANNING
DIVISION OF HIGHWAYS
DEPARTMENT OF PUBLIC WORKS & BUILDINGS
IN COOPERATION WITH THE
U.S. DEPARTMENT OF COMMERCE
BUREAU OF PUBLIC ROADS

REVISIONS

SEE COUNTY MAP FOR DATES OF REVISIONS ON ROAD TYPE AND CULTURAL FEATURES.

SCALE

1 0 1 2 3 4 MILES

SCALE OF ENLARGEMENTS

0 1/4 1/2 3/4 1 MILE

POLYCONIC PROJECTION

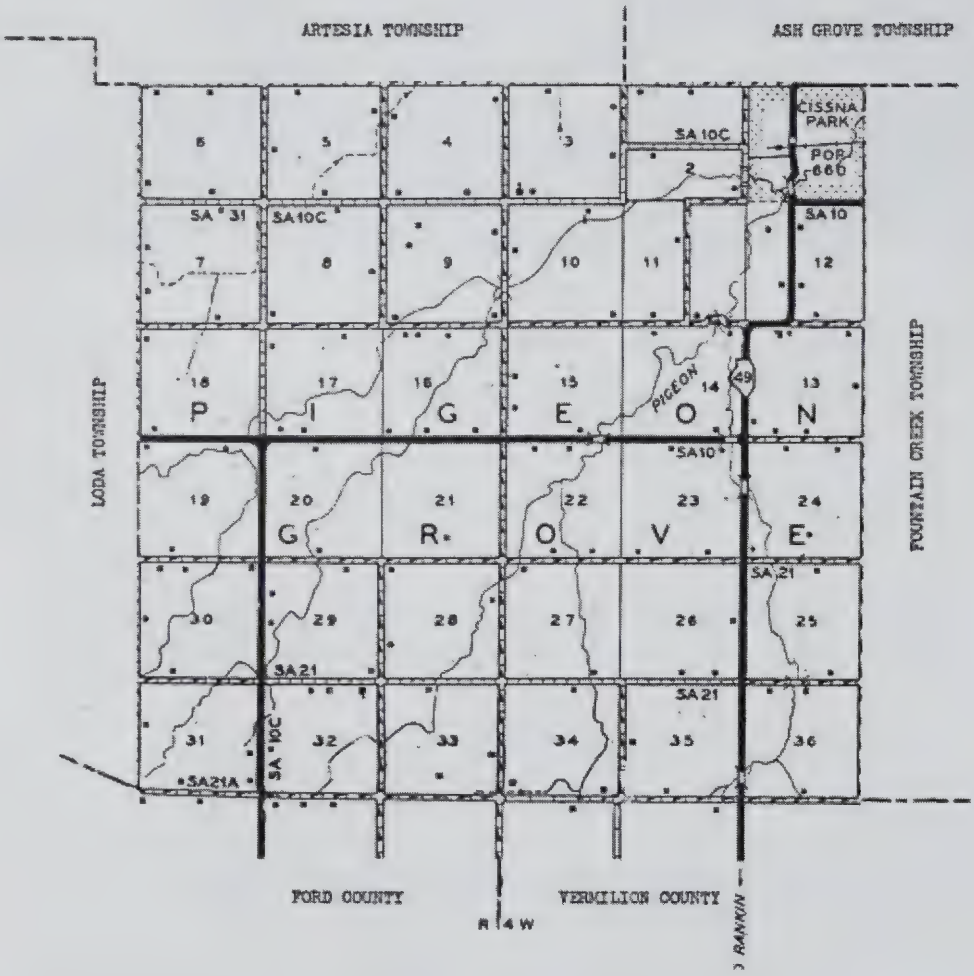

CISSNA PARK

Only community of Pigeon Grove Township, in the southern portion of Iroquois County, is the incorporated village of Cissna Park, which originated in the nineteenth century as a New Amish settlement. This faction of the original Amish sect is known officially as the Apostolic Church. Today, the village of Cissna Park has a total population of 660. It is situated on the Chicago & Eastern Illinois Railroad and on State 49. The township in which it is located, Pigeon Grove, has a population of 1.146. This township is entirely agricultural.



TRIANGLE FARM SUPPLY

CISSNA PARK, ILLINOIS
PHONE 190

JOHN DEERE FARM EQUIPMENT

NEW IDEA FARM EQUIPMENT

JOHN DEERE QUALITY FARM EQUIPMENT

PROMPT
COURTEOUS
REPAIR SERVICE

NEW IDEA

CISSNA PARK CO-OPERATIVE LUMBER COMPANY

MANUFACTURERS OF
CONCRETE BLOCK
HAYDITE BLOCK
READY MIX CONCRETE
Where Quality Is Higher Than Price
PHONE 80
CISSNA PARK, ILLINOIS

BAUER FARM SERVICE

CISSNA PARK, ILLINOIS

LIMESTONE
PHOSPHATE
FERTILIZER
FEEDS
— PHONE 177 —

CISSNA PARK STATE BANK

MEMBER OF
F. D. I. C.
CISSNA PARK, ILLINOIS



CHRISTIAN APOSTOLIC CHURCH Cissna Park



CISSNA PARK COMMUNITY HIGH SCHOOL
Cissna Park 11½ acres



CISSNA PARK GRADE SCHOOL Cissna Park

ALBERS, MRS. MARY
Rt. 1

Loda
160 acres

BAIER CONCRETE PRODUCTS CO. Cissna Park

ALKIRE, CHARITY M.
Rt. 3

Hoopeston
196 acres

BARTH, LIZZIE

Cissna Park
5 acres

ARKENBERG, WILLIAM H.
Rt. 2

Cissna Park
320 acres

BAUER, ARTHUR E.
Rt. 1

Cissna Park
320 acres

BAER, RUDY
Rt. 1

Loda
190 acres

BAUER, C. G.
Rt. 2

Cissna Park
150 acres

BAUER FARM SERVICE — Cissna Park
Town

BRENNER, MRS. WM. SR. — Cissna Park
Rt. 2 — 160 acres

BAUER, MRS. P. — Cissna Park
Rt. 2 — 160 acres



BRIGGS, L E. — Wellington
Rt. 1 Charles E. Boyden Tennant — 160

BEENING, BEN — Loda
Rt. 1 — 160 acres

BROWN, ETHEL — Paxton
Rt. 2 — 180 acres



BERG, CARL G. — Loda
Rt. 1 — 190 acres

BROWN, ETHEL — Paxton
Rt. 2 — 182 acres

BRUENS, HERMAN
Rt. 1

Cissna Park
160 acres

CARLON, MARY & RUTH
Rt. 2

Cissna Park
160 acres

BURTON, MISS HENRIETTA
Rt. 1

Milford
200 acres

CARLON ESTATE
Rt. 2

Rankin
240 acres

BURY, HENRY C.
Rt. 1

Milford
97 acres

CARLSON, MRS. SIGRID & HEINZ, MRS. MATTIE
Rankin

160 acres



BUSHUE, ARTHUR
Rt. 2

Rankin
240 acres

CHANDLER, SPENCER
Rt. 1

Loda
190 acres

CISSNA PARK CHEESE COMPANY Cissna Park

CLAUSS, JOE
Rt. 1
Cissna Park
120 acres



CISSNA PARK CO-OP Cissna Park



CLUVER CHEV-SALES
Town
Cissna Park



CISSNA PARK CO-OP GRAIN & COAL CO.
Cissna Park

COTTAGE INN Cissna Park



CLAUSS, JOE
Rt. 2
Cissna Park
80 acres

COUNCIL, JOHN C.
Rt. 2
Rankin
80 acres

COULTER, HOWARD E.
Rt. 1

Loda
190 acres

EBERHARDT, MISS ANNA & LEHMAN, MABLE
Rt. 1 Clarence Rudin Tennant 240 acres
Cissna Park

DeWALL, MRS. MABEL
Rt. 2

Cissna Park
320 acres



EHMAN, ADAM
Rt. 2

Cissna Park
160 acres

DIPPEL, HI
Rt. 1

Loda
80 acres

FARNEY JOE G.
Rt. 2

Cissna Park
152 acres

DRILLING, WELLINGTON
Rt. 2

Cissna Park
160 acres

FARNEY, JOHN
Rt. 1

Cissna Park
80 acres



FARNEY, WM. & FUNK, SOPHIE — Rankin
Rt. 2 — 240 acres

FOSTER, EARL E. — Clarence
80 acres

FELLER LIVESTOCK SALES — Cissna Park

FRANK, CHARLES — Cissna Park
Rt. 2 — 160 acres

FINNEY, H. ROSS — Cissna Park
Rt. 2 — 320 acres

FREDERICK, E. MARK — Cissna Park
Rt. 2 — 200 acres



FOSTER, EARL — Paxton
Rt. 2 — 80 acres

GETZ, J. A. — Cissna Park
Rt. 1 — 160 acres

GUDEMAN, LEONARD W.
Rt. 2

Cissna Park
190 acres



GUDEMAN, PHILL
Rt. 2

Cissna Park
165 acres

HAROLD'S SHELL SERVICE
In Town Gas--oil--Tires

Cissna Park

HARWEGER, BERTHA
Rt. 1

Cissna Park
120 acres



HODEL, HENRY
Rt. 2

Cissna Park
200 acres

HODEL, WM P.
Rt. 2

Cissna Park
320 acres

HOFER, ALBERT L.
Rt. 1

Cissna Park
80 acres

HOFFMAN, SAM
Rt. 2

Cissna Park
80 acres



HOFMANN, JOSEPH
Rt. 2 Harry Bauer, opr.

Cissna Park
160 acres

KAUFMAN, FRED
Rt 1

Cissna Park
140 acres

HUBERT, GEO.
Rt. 2

Cissna Park
160 acres

KELLERHALS, FRED
Rt. 1

Cissna Park
192 acres

JOHNSON, CYRUS
Rt. 1

Loda
127 acres

KNAKE, MINNIE
Rt. 1

Cissna, Park

JUDY, KENNETH
Rt. 2

Rankin
160 acres

KNAPP, ADAM J.
Rt. 1

Cissna Park
160 acres

KNAPP, DANIEL
Rt. 1

Cissna Park
160 acres

KNAPP, EDWARD G.
Rt. 2

Cissna Park
160 acres

KNAPP, SAM G.
Rt. 2

Cissna Park
115 acres

KORITZ BROS., LEONARD & MILTON
Rt. 1

Loda
160 acres

KREITER, CHARLES
Rt. 1

Cissna Park
160 acres

KUEBLER, EMIL
Rt. 2

Cissna Park
80 acres

LAUBSCHER, ARTHUR
Rt. 2

Cissna Park
200 acres

LAUBSCHER, BEN & MARIE
Rt. 2

Cissna Park
160 acres

LECONTE, F. C. — Cissna Park, 160 acres

MARATHON SERVICE — Cissna Park



LECONTE, FRANK, Rt. 2 — Cissna Park

JOSEPH [illegible], Rt. 1 — Buckley, 300 acres

LeCONTE, MAURICE S., Rt. 1 — Loda, 160 acres

MARTIN, WILLIAM, Rt. 1 — Cissna Park

LYONS FARM, Rt. 1 Robert Council Tenn. — Cissna Park, 320 acres

MAXWELL, H. A., Rt. 2 — Rankin, 160 acres

MEUHLING, MARY
Rt. 2

Cissna Park
160 acres

MURRAY, ARTHUR & FLOYD
Rt. 1

Cissna Park
160 acres



NELSON, RAYMOND S.
Rt. 1

Clarence
240 acres



NELSON, RAYMOND

Clarence
240 acres



NEWMAN, MISS KATHERINE
Rt. 1 Vincent & Ralph Newman

Cissna Park

NEWMAN, OTTO
Rt. 1 Vincent & Ralph Newman

Cissna Park
400 acres

NEUKOMM, BEN

Cissna Park
80 acres

NEUKOMM, LOUIS
Rt. 2

Cissna Park
240 acres

NORTON, FRANK
Rt. 1

Cissna Park
100 acres



O'BRIEN, WILBER
Rt. 2

Rankin
240 acres



OATHOUT, CLAUDE L.
Rt. 2

Cissna Park
160 acres

ONKEN, JOHN
Rt. 2

Cissna Park
120 acres

CLAUDE OATHOUT ESTATE
Rt. 1

Cissna Park
200 acres



WALDER ORNAMENTAL WORKS
Rt. 2

Cissna Park

O'BRIEN, CHARLES F.
Rt. 2

Rankin
200 acres

OTTEN, FRED
Rt. 1

Loda
190 acres



PETERS, HENRY — Cissna Park, 5½ acres

RENTSCH, WILLIAM M. — Cissna Park
Rt. 1 — 120 acres

PYLE, GEO. — Wellington
Rt. 1 — 80 acres

REUTTER, GOTTLIEB — Cissna Park
Rt. 1 Don Reutter Ten — 80 acres

REBER, JOHN — Cissna Park
Rt. 2 — 120 acres

REUTTER, JOHN — Cissna Park
Rt. 2 — 160 acres

REETZ, ROSELLA and VOGEL, ARTHUR
Rt. 2 — Cissna Park — 160 acres

RIGGS, W. T. & PACEY, GLADYS & GUY — Buckley
Rt. 1 — 140 acres

RINKENBERGER, JACOB
Rt. 2

Cissna Park
51 acres

RUDIN, MRS. SARAH
Rt. 2

Cissna Park
160 acres

ROBERDS, A. J.
Rt. 1

Wellington
240 acres

SALZMAN, ERNEST A.
Rt. 1

Loda
170 acres

ROTH, EDWARD
Rt. 1

Loda
110 acres

SCHIPPERT, CHRIS
Rt. 2

Cissna Park
120 acres

RUDIN, MRS. ANNA
Rt. 2

Cissna Park
160 acres

SCHMITT, EMIL AND ROSE
Rt. 2

Cissna Park
100 acres

SEGGEBRUCH, ALBERT
Rt. 2

Cissna Park
160 acres

STEINER, MRS. PAULINE
Rt. 2

Rankin
160 acres

SEGGBRUCH, MRS. LINA
Rt. 2

Cissna Park
160 acres



SWANSON, HARRY E.
Rt. 1

Loda
190 acres

SHARP, FRANK W.
Rt. 1

Loda
80 acres

TESKE, ELWIN
Rt. 2

Cissna Park
160 acres



STEINER, LOYAL F.
Rt. 1

Cissna Park
80 acres

VOGEL, EDWARD
Rt. 2

Cissna Park
160 acres

VOGEL, ESTHER
Walder, Elmer Tennant
Cissna Park
240 acres

WALDBUSER, BEN
Rt. 1
Cissna Park
160 acres



VOGEL, MABLE
Rt. 1
Cissna Park
120 acres



WALDBESER, JOE M.
Rt. 1
Loda
190 acres

VOGEL, SILAS
Rt. 1
Cissna Park
80 acres

WEBER, LAWRENCE
Rt. 2
Cissna Park
160 acres

VOGEL, CLARENCE & MERKLE, ELIZABETH
Rt. 2
Cissna Park
160 acres



WEEPING WILLOW FUR FARM
Cissna Park
2 acres

WEERTS, HARVEY
Rt. 1

Cissna Park
160 acres



WILLIAMSON, DONALD
Rt. 2

Cissna Park
1 acre

WINGER, SAM
Rt. 2

Cissna Park
158.17 acres

YERGLER, ANDREW

Cissna, Park
240 acres

YERGLER, ELMER
Rt. 2

Cissna Park
160 acres

YERGLER, JOHN
Rt. 2

Cissna Park
220 acres

YERGLER, SAM
Rt. 2

Cissna Park
160 acres

YOUNG, EUGENE
Rt. 2

Paxton
160 acres

YOUNG, EUGENE
Rt. 2

Paxton
160 acres

YOUNG, JEFF
Rt. 1

Cissna Park
171 acres

PRAIRIE GREEN TOWNSHIP

GREER

PRAIRIE GREEN TOWNSHIP

GENERAL HIGHWAY MAP

PREPARED BY THE
BUREAU OF RESEARCH AND PLANNING
DIVISION OF HIGHWAYS
DEPARTMENT OF PUBLIC WORKS & BUILDINGS
IN COOPERATION WITH THE
U.S. DEPARTMENT OF COMMERCE
BUREAU OF PUBLIC ROADS

REVISIONS
SEE COUNTY MAP FOR DATES OF REVISIONS ON ROAD TYPE AND CULTURAL FEATURES.

SCALE

1 0 1 2 3 4 MILES

SCALE OF ENLARGEMENTS

0 1/4 1/2 3/4 1 MILE

POLYCONIC PROJECTION

GREER

Only community of Prairie Green Township, in the southeast corner of Iroquois County, is the hamlet of Greer. It is located on the Chicago, Milwaukee, St. Paul & Pacific Railroad. About four miles west of it lies the village of Wellington, in Lovejoy Township. The township in which Greer is situated, Prairie Green, in 1950 had a total population of 512. It is an entirely agricultural township.



PRAIRIE GREEN PARSONAGE Hoopeston
Rt. 3

CHURCH OF CHRIST Prairie Green

PLEASANT HILL METHODIST CHURCH Pleasant Hill

PRAIRIE GREEN SCHOOL Wellington

VICTOR SCHOOL
Rt. 3 Hoopeston

ALKIRE, MRS. RESON
Rt. 3

Hoopeston
240 acres

ANDERSON, WALTER
Rt. 1

Wellington
160 acres

ARTER, MRS.
Rt. 1

Ambia
160 acres

BEASLEY, N. S.
Rt. 3

Hoopeston
160 acres

BECKER, BILL
Rt. 1

Wellington
160 acres

BENBOW, HERBERT L.
Rt. 3

Hoopeston
260 acres

BLAKE, FRANK E.
Rt. 3

Hoopeston
320 acres

BOYDEN, WILLIAM
Rt. 1

Milford
176 acres



BRASEL, CLYDE
Rt. 1

Milford

BRIGGS, LAWARENCE
Rt. 3

Hoopeston
160 acres

BRASEL, CLYDE M.
Rt. 1

Milford
240 acres

BRIGGS, LAWARENCE
Rt. 3

Hoopeston
160 acres

BRIGGS, ED
Rt. 3

Hoopeston
80 acres



BRIGGS, LAWARENCE
Rt. 3

Hoopeston
320 acres

BRIGGS, LAWARENCE
Rt. 1

Wellington
152 acres

BRIGGS, MINNIE M.
Rt. 3 Victor Rush, opr.

Hoopeston
160 acres

BROUGHER, ANNA E.
Rt. 1

Wellington
160 acres

BURY, JOHN SR.
Rt. 2

Milford
144 acres



BROWN, GLEN
Rt. 3

Hoopeston
80 acres

BURY, JOHN
Rt. 1

Wellington
200 acres

BURTON, MISS HENRIETTA
Rt. 1

Wellington
200 acres

WM. BUTZOW ESTATE
Rt. 1

Ambia
187 acres

BURY, CLARANCE L.
Rt. 1

Wellington
140 acres



CAMERON, D. R.
Rt. 1

Wellington
320 acres

CAMERON, HASEL
Rt. 1

Wellington
400 acres

CHURCHILL, FRED M.
Rt. 3

Hoopeston
160 acres

ILL. CANNING CO.
Rt. 3

Hoopeston

CLEMENT, OLIVER
Rt. 1

Wellington
80 acres

CAREY, WILLIAM & J. T.
Rt. 3

Hoopeston
240 acres



CLEMENT, OLIVER
Rt. 1

Wellington
240 acres

CARLSON, JOHN A.
Rt. 1

Wellington
332 acres

CLEMENTS, OLIVER
Rt. 1

Wellington
160 acres

COWAN, JOE
Rt. 1

Milford
120 acres

DIXON, GEORGE
Rt. 1

Milford
40 acres

CRAGG, R. L.
Rt. 1

Wellington
160 acres

DIXON, LOYD
Rt. 1

Milford
222 acres

DECKER, WILLIAM O.
Rt 3

Hoopeston
224 acres

DIXON, WILLIAM H.
Rt. 1

Ambia, Ind.
80 acres

DIXON, ARTHUR

Ambia
85 acres

DOBSON, MRS. MARY
Rt. 3

Hoopeston
153 acres

ECHARD, HUBERT
Rt. 1

Wellington
200 acres

FIGG, NELLIE M & BURTON, FORREST
Rt. 1 Wellington 165 acres

EVANS, ALBERT
Rt. 3

Hoopeston
160 acres

FINCH, HARRY E.
Rt. 3

Hoopeston
160 acres

FIELD, LAUREN W.
Rt. 3

Hoopeston
200 acres

FINCH, HARRY E.
Rt. 3

Hoopeston
160 acres



FIELDING, HAROLD G.
Rt. 1

Milford
200 acres

FOLD, BABY
Rt. 1

Milford
285 acres



FOWLER GRAIN DEALERS — Wellington
Eldon Teegarden

FOXWORTHY, WARNER K. — Milford
Rt. 1 — 80 acres

GENZEL, PETER L. — Wellington
lot

GILLIAN, IRA — Wellington
Rt. 1 — 80 acres

GILLAN, OSCAR — Wellington
Rt. 1 — 160 acres

GILMAN, JOHN — Milford
Rt. 1 — 240 acres

GOLDSBERRY, JOHN — Hoopeston
Rt. 3 — 160 acres

GREGG, HARRY — Milford
Rt. 1 — 72 acres

GREEN, MRS. GRACE
Rt. 1

Wellington
240 acres

GREENBURG, LOUISA
Rt. 3

Hoopeston
80 acres

GREENBURG, KENNETH
Rt. 1

Ambia
123 acres

GREENBURG, LOUISE
Rt. 1

Ambia
110 acres

GREENBURG, JAMES B.
Rt. 3

Hoopeston
160 acres

GREENBURG, RAYMOND
Rt. 3

Hoopeston
120 acres

GREENBURG, JAMES M.
Rt. 1

Ambia
240 acres

GROGAN, JOHN J.

Ambia
162 acres

GURLEY, WILLIAM
Rt. 1

Milford
80 acres

GURLEY, WILLIAM
Rt. 1

Milford
280 acres

HALLICK, BERT
Rt. 3

Hoopeston
40 acres

HANDY, JAMES H.
Rt. 3

Hoopeston
160 acres

HARSIN, WILLIS
Rt. 3

Hoopeston
190 acres

HARSIN, WILLIS & FAMILY
Rt. 3

Hoopeston
193 acres



HEINEN, DR.
Rt. 3

Hoopeston
111 acres

HOPKINS, CHARLES B.
Rt. 1

Wellington
200 acres

HOUMES, DATE
Rt. 3

Hoopeston
80 acres

IRVIN, LELIE H.
Rt. 1

Wellington
160 acres



HOVMES, DATE A.
Rt. 3

Hoopeston
248 acres



JOHNSON, RASMUS
Rt. 3

Hoopeston
80 acres

HUSZ, BELLE
Rt. 1

Wellington
89 acres



JOHNSON, W. H.
Rt. 3

Hoopeston
157 acres

IRVIN, LESLIE H.
Rt. 1

Wellington
160 acres

JUDY, W. E.
Rt. 3

Hoopeston
80 acres

JUSTICE, LAWTON
Rt. 1

Wellington
160 acres

LAIRD, HARRIS
Rt. 1

Milford
180 acres

LAYDEN, ROBERT
Rt. 3

Hoopeston
160 acres

LAYDEN, ROBERT M.
Rt. 3

Hoopeston
360 acres

LOCKHART BROS.
Rt. 1

Wellington
200 acres

LOCKHART, GEO
Rt. 1

Wellington
120 acres

LOCKHEART, M. S.
Rt. 1

Wellington
365 acres

LOCKHART, WAREN
Rt. 1

Wellington
160 acres

LYONS, EARL
Rt. 1

Ambia, Ind.
80 acres

MC FANN, VANCE
Rt. 1

Milford
160 acres

MALADY, THOMAS E.
Rt. 3

Hoopeston
160 acres

McFARRIN, DON
Rt. 3

Hoopeston
240 acres

McFANN, O. F.
Rt. 1

Milford
120 acres

McFARRIN, DON
Rt. 3

Hoopeston
320 acres

McFANN, O. F.
Rt. 1

Milford
160 acres

MITCHELL, ROSE & EARNEST
Rt. 3

Hoopeston
80 acres

MOORE, KIRTS
Rt. 3

Hoopeston
160 acres



IN TRUST NATIONAL BANK OF CHGO.
Rt. 1

Hoopeston
160 acres



O'MALLEY, C. J.
Rt. 1

Ambia
200 acres



PATTERSON, GEORGE H.
Rt. 3

Hoopeston
80 acres

PEARSON, MRS. EMMA
Rt. 1

Wellington
160 acres

PERICE, LOWELE
Rt. 3

Hoopeston
100 acres

PHILLIPS, MINNIE
Rt. 3

Hoopeston
120 acres

PREACHERS AIDE SOCIETY
Rt. 1

Wellington
320 acres

TRUSTEE, PRUITT
Rt. 3 Willard Voyles Ten.
Hoopeston
237 acres



SASS, FRANK
Rt. 3
Hoopeston
160 acres

ROARK, HUGH H.
Rt. 3
Hoopeston
160 acres

SCHWARTZ, SIEGEL
Rt. 3
Hoopeston
240 acres



ROBERDS, A. J.
Rt. 1
Wellington
240 acres



SHERROW, R.
Rt. 3
Hoopeston
200 acres

ROTHGEB, EARL
Rt. 1
Wellington
120 acres

SISTLER, MRS. A.
Rt. 1
Wellington
320 acres



SNIVLEY, ROBERT
Rt. 3

Hoopeston
160 acres

SWARTZ, CLAUDE
Rt. 3

Hoopeston
240 acres

SPROLL, ELMER
Rt. 3

Hoopeston
160 acres



SWARTZ, LESTER
Rt. 1

Wellington
160 acres

SPROLL, ELMER
Rt. 1

Milford
180 acres

SWARTZ, LESTER
Rt.1

Wellington
160 acres

STEWART, JOHN
Rt. 1

Wellington
160 acres

SWARTZ, LESTER
Rt. 3

Hoopeston
200 acres

SWARTZ, OTIS
Rt. 1

Wellington
220 acres

VANNOVLYN, MARGARET
Rt. 3

Hoopeston
160 acres

TOTHEROH, DOLLIE
Rt. 3

Hoopeston
80 acres

WALL, MATTE, J.
Rt. 1

Milford
114 acres

TOTHEROH, MRS. GERALD
Rt. 1

Ambia
120 acres

WEBER, LAWARENCE
Rt. 1

Ambia
160 acres

TOTHEROH, LILLIAM
Rt. 3

Hoopeston
160 acres

WEBER, LAWARENCE
Rt. 1

Ambia
160 acres

WILBER, FRANK
Rt. 1

Milford
243 acres

WILLIAMSON, LYLE
Rt. 3

Hoopeston
16 acres

ZEIGLER, WILLIAM M.
Rt. 1

Wellington
240 acres

ZIEBART, ALBERT
Rt. 1

Milford
320 acres

ZIEBART, ERVIN E.
Rt. 1

Wellington
120 acres

ZIEBART, LEWIS
Rt. 1

Wellington

TIEBART, LOUIS P.
Rt. 1

Wellington
440 acres

ZIEBART, LOUIS P.
Rt. 1

Wellington
440 acres

ZOLLER, HAROLD
Rt. 3

Hoopeston
160 acres

ZOOK, PAUL
Rt. 3

Hoopeston
320 acres

RIDGELAND TOWNSHIP

THAWVILLE

RIDGEVILLE

RIDGELAND TOWNSHIP

GENERAL HIGHWAY MAP

PREPARED BY THE
BUREAU OF RESEARCH AND PLANNING
DIVISION OF HIGHWAYS
DEPARTMENT OF PUBLIC WORKS & BUILDINGS
IN COOPERATION WITH THE
U.S. DEPARTMENT OF COMMERCE
BUREAU OF PUBLIC ROADS

REVISIONS

SEE COUNTY MAP FOR DATES OF REVISIONS ON ROAD TYPE AND CULTURAL FEATURES.

SCALE

1 0 1 2 3 4 MILES

SCALE OF ENLARGEMENTS

0 ¼ ½ ¾ 1 MILE

POLYCONIC PROJECTION

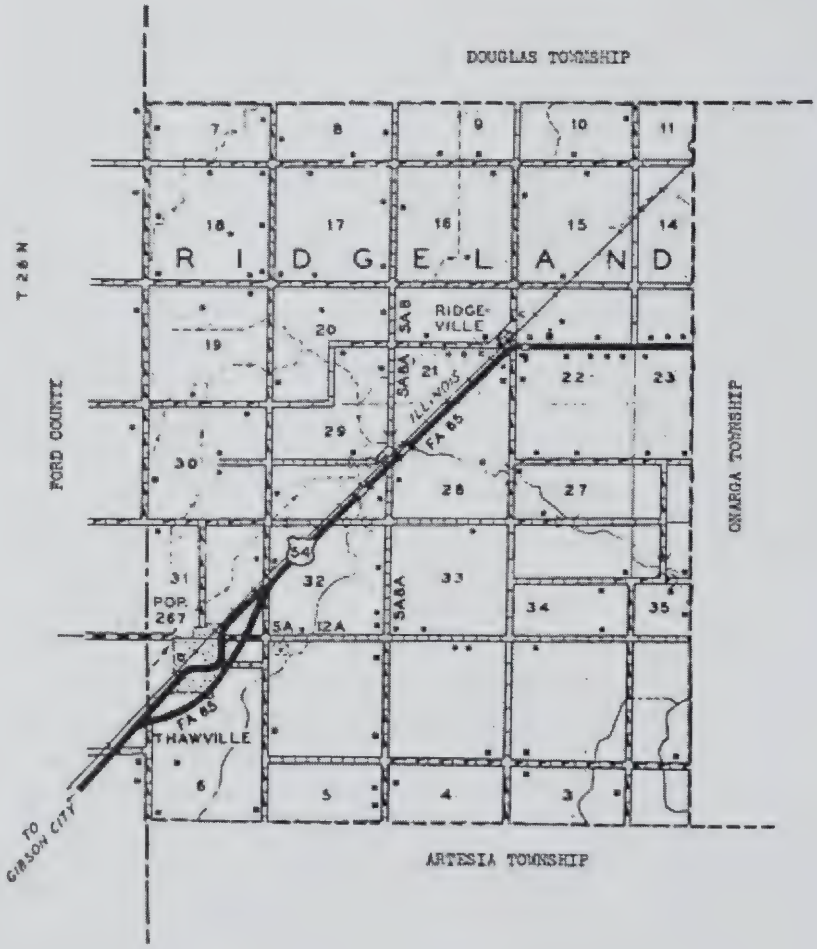

THAWVILLE

Thawville is the principal community of Ridgeland Township, in the western portion of Iroquois County. In 1950 the incorporated village of Thawville had a population of 267. It is located on the Illinois Central Railroad and on US 54. Just west of the village is the Ford County boundary line. The township in which it is situated, Ridgeland, has a total population of 652.

RIDGEVILLE

Another community in Ridgeland Township is the hamlet of Ridgeville, which in 1950 had a population of twenty-five, It also is located on the Illinois Central Railroad and on US 54. Three miles east of it is the village of Onarga, in Onarga Township.

THAWVILLE COMMUNITY HIGH SCHOOL
Thawville



THAWVILLE CEMETERY — Thawville
Rt. 1

BAKER, GEO. — Thawville
Rt. 2 — 80 acres

BENSON, ELMER J. — Thawville
Rt. 1 — 120 acres

BAKER, GEORGE E. — Thawville
Rt. 1 — 182 acres

BLISS, MISS CORA M. — Thawville
Rt. 1 — 160 acres

BAKER, WILLIAM — Onarga
Rt. 2 — 120 acres

BOOTH, GEO. ESTATE — Thawville
Rt. 2 — 380 acres



CONDON, MRS. MARY
Rt. 1

Thawville
386½ acres

JOHNSON, DORA & FUOSS, FERNE
Rt. 2

Onarga
80 acres

DARO, MARY ANN
Rt. 2

Onarga
160 acres



ELIES, HERMAN
Rt. 2

Onarga
240 acres

DeFRIES, WALTER
Rt. 1

Thawville
120 acres

FARWELL, FRANK
Rt. 1

Thawville
160 acres

DODD, MARY
Rt. 1

Thawville
80 acres

FRAZEE, JOHN L.
Rt. 2 west

Onarga
320 acres

FRUIN, FRACIS J.
Rt. 1

Onarga
120 acres

HEWSON, N.
Rt. 2

Onarga
50 acres

GAEBE, J. K.
Rt. 1

Thawville
160 acres

HOLLER, MARIAN
Rt. 2

Onarga
360 acres

GAGNON, GEO.
Rt. 1

Thawville
200 acres

JARVIS, GRACE
Onarga

Rt. 1
160 acres

HAPENNY, MABELLE
Rt. 1

Thawville
200 acres

JOERGER, ELMER H.
Rt. 1

Thawville
155 acres



KESTING, EDWARD
Rt. 2

Onarga
35 acres

KNOCHE, ROLLAND P.
Rt. 2

Onarga
480 acres

KNOCKE ESTATE

Onarga
120 acres



KOON, CLARENCE
Rt. 2

Onarga
120 acres



KNOCHE ESTATE
Rt. 2

Onarga
160 acres

KORITZ, AMOS C.
Rt. 1

Onarga
320 acres

KNOCHE, ROBERT D.
Rt. 2

Onarga
2 acres

LAMBERT, GEO. W.
Rt. 2

Ridgeland
45 acres

LINDSAY, D. B.
Rt. 1

Thawville
207 acres

McNEIL, CHESTER L.
Rt. 2

Onarga
80 acres



LYON, ED.
Rt. 1

Thawville
80 acres

MILLER, MURRAY L.
Rt. 2

Onarga
140 acres

MAHER, BILL
Rt. 2

Onarga
160 acres

MURRAY, J. C.
Rt. 1

Thawville
240 acres



McMILLAN, J. H.
Rt. 2

Onarga
160 acres



MYERS, EDNA L.
Rt. 2

Onarga
160 acres

NORVELL, LLOYD I.
Rt. 1

Thawville
80 acres

PERKINSON, WILLIAM
Rt. 1

Thawville
80 acres

OLSON, CORA
Rt. 1

Thawville
255 acres

PFAFF ESTATE
Rt. 1

Thawville
160 acres

ORR, CLIFFORD
Rt. 2

Onarga
80 acres

RASMUSSEN, LESTER, C.
Rt. 2

Onarga
40 acres

ORR, LLOYD W.
Rt. 2

Onarga
130 acres

REIGHEL, GEORGE
Rt. 2

Onarga
160 acres



REYNOLDS, HOWARD F.
Rt. 2

Onarga
120 acres

SLOAN & McNIEL, JOSEPHINE
Rt. 1

Ridgeland
160 acres

SAYLER, CORA C.
Rt. 2

Onarga
80 acres

SPELLMAN, ROSCOE N.
Rt. 2

Onarga
40 acres

SCHUBERT, MARGARET
Rt. 1

Thawville
80 acres

STIEGMAN, ANDREW E.
Rt. 1

Thawville
140 acres

SECHER, GEORGE
Rt. 2

Onarga
160 acres

STUCHER, EARNEST
Rt. 2 west

Onarga
80 acres

TAMMEN, DARREL
Rt. 1

Thawville

WALKER, ETHEL M.
Rt. 2

Onarga
240 acres



THOMAS, A. B.
Rt. 2

Onarga
193 acres

WASMER, CLARENCE
Rt. 2

Onarga
10 acres



THOMAS, CARRIE
Rt. 2

Onarga
120 acres

WEBER, CLARENCE
Rt. 2 Knoche Owner

Onarga
240 acres

THOMPSON, M. O.
Rt. 2

Onarga
160 acres



WILSON, R. L.
Rt. 2

Onarga
3½ acres

WOODRUFF, SADIE
Rt. 2

Onarga
160 acres

ZEEDYK, LAURA
Rt. 2

Onarga
160 acres



ZACHGO, HERMAN
Rt. 2

Onarga
120 acres

SHELDON TOWNSHIP

SHELDON

DARROW

WEBSTER

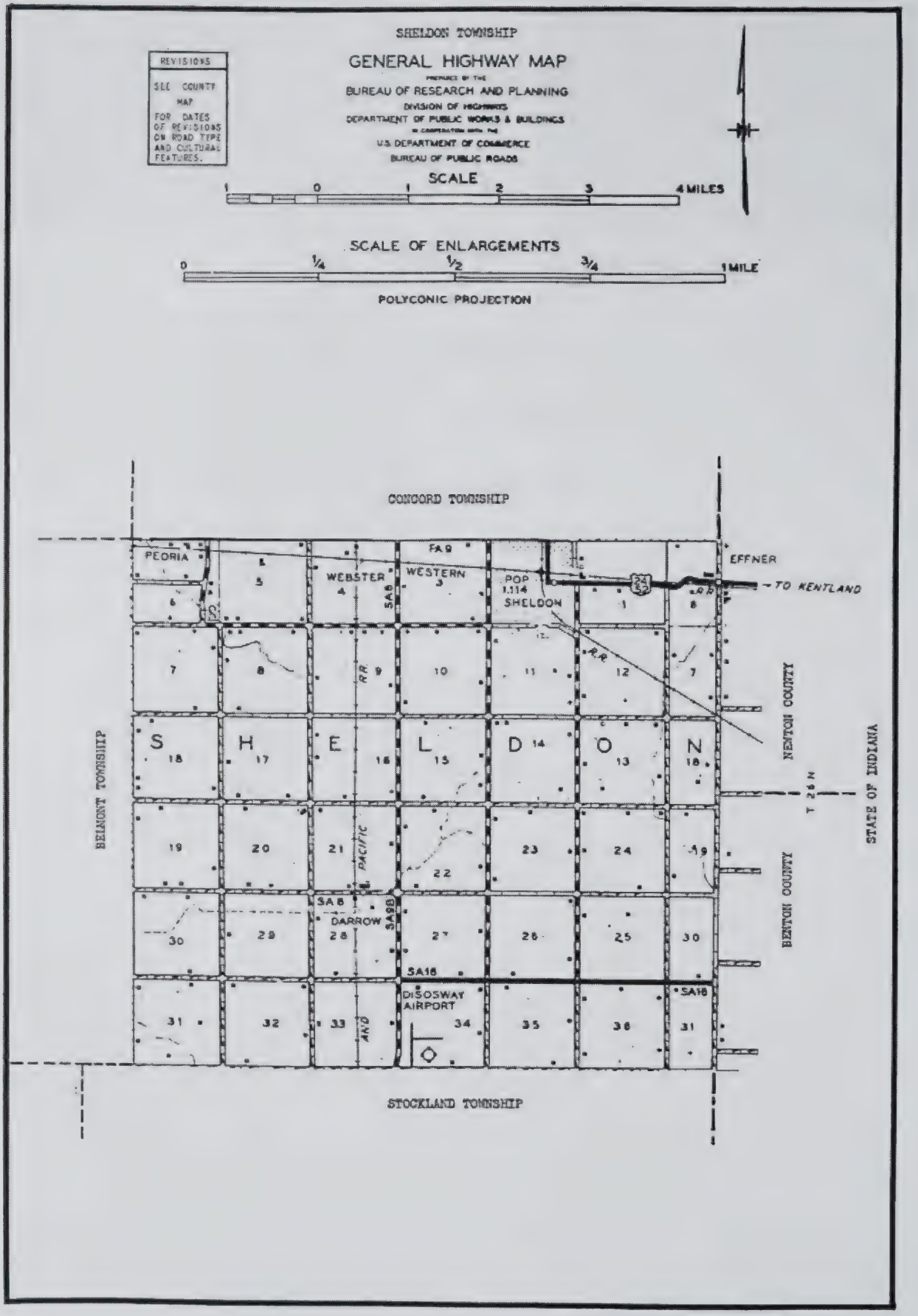
SHELDON TOWNSHIP
GENERAL HIGHWAY MAP
BUREAU OF RESEARCH AND PLANNING
DIVISION OF HIGHWAYS
DEPARTMENT OF PUBLIC WORKS & BUILDINGS
U.S. DEPARTMENT OF COMMERCE
BUREAU OF PUBLIC ROADS
REVISIONS
SEE COUNTY MAP FOR DATES OF REVISIONS ON ROAD TYPE AND CULTURAL FEATURES.
SCALE
1 0 1 2 3 4 MILES
SCALE OF ENLARGEMENTS
0 1/4 1/2 3/4 1 MILE
POLYCONIC PROJECTION
CONCORD TOWNSHIP
STOCKLAND TOWNSHIP
BELMONT TOWNSHIP
NEWTON COUNTY
BENTON COUNTY
STATE OF INDIANA
T 26 N
PEORIA
WEBSTER
WESTERN
FA 9
POP 1,114
SHELDON
EFFNER
TO KENTLAND
SA 8
SA 9
SA 16
DARROW
DISOSWAY AIRPORT
RR
PACIFIC
AND
S H E L D O N

SHELDON

One of the older "railroad towns" of the county is Sheldon, which today has a population of 1,114. It began in 1860 as a switching point on the then new Toledo, Peoria & Western Railroad. Since then, it has become an important shipping point for grain. Sheldon is located near the Indiana state line on US highways 24 and 52 and on the Toledo, Peoria & Western and the New York Central railroads. It is the principal community of Sheldon Township, which has a total population of 1,669.

DARROW

Darrow is another community in Sheldon Township. It is located south of Sheldon on the Chicago, Milwaukee, St. Paul & Pacific Railroad. In 1950 it had a population of fifteen. Darrow is served by the postoffice at nearby Sheldon village.

WEBSTER

Still another community in Sheldon Township is the hamlet of Webster. It, also, is on the Chicago, Milwaukee, St. Paul & Pacific Railroad, as well as on the Toledo, Peoria & Western Railroad. Webster is served by the postoffice at nearby Sheldon.



E. M. SIPE

Quality Since 1911

LUMBER — PAINTS — BUILDING MATERIAL — COAL — HARDWARE

TELEPHONE 84 **E. M. SIPE — OWNER** **SHELDON, ILLINOIS**

METHODIST CHURCH Sheldon
Harding Rev.

PRESBYTERIAN CHURCH Sheldon
Wm. Montgomery Rev.

ONARGA MILITARY SCHOOL
Rt. 1
Sheldon
100 acres

SHELDON GRADE SCHOOL
Dis. 5
Sheldon

ALLHANDS, PEARL
Rt. 1
Sheldon
120 acres

ANDREW, LEE M.
Rt. 2
Sheldon
95 acres

AMOS, MRS. ANNE
Rt. 2
Sheldon
257 acres

ANDREWS, MRS. L. & MASON, MISS L.
Rt. 1
160 acres

ANDERSON, W. F.
Rt. 1
Sheldon
160 acres

ARMSTRONG, MABLE & W. G.
Rt. 1 Harry Muller Ten.
Sheldon
270 acres

BAIRD, MRS. OPAL — Sheldon
Rt. 1 — 160 acres

BOWLES, H. D. — Sheldon
Rt. 1 John Gordon, opr. — 260 acres

BOHNER, CHARLES — Milford
Rt. 3 — 82 acres

BROWNE, LESLIE — Sheldon
Rt. 1 — 80 acres

BOLTON, REECO (ESTATE) — Sheldon
Rt. 1 — 91 acres

BRUBAKER, HARRY — Sheldon
Rt. 1 — 200 acres

BOWEN, CHARLES A. — Sheldon
Rt. 1 Buneta V. Foster, — 300 acres

BRUBAKER, HARRY — Sheldon
Rt. 1 — 200 acres

BRUCKMAN, JOHN
Rt. 1

Sheldon
60 acres

BRUCKMAN, THERESA
Rt. 1

Sheldon
80 acres

BUCKLEY, EDGAR A.
Rt. 1

Sheldon
160 acres

BUCKLEY ESTATE
Rt. 1 Clayton Gillfillan Tennant

Sheldon
240 acres

BULE, H. E.
Rt. 2

Sheldon
12 acres

BULLARD, DORTHY
Rt. 2

Sheldon
13 acres

BURTON, DORTHY J.
Rt. 1

Sheldon
160 acres

CALAHAN ELMER & JONES, MRS. W. L.
Rt. 1

80 acres

CALDWELL, C.
Rt. 1

Sheldon
180 acres



CALLAHAN, ELMER
Rt. 3

Milford
80 acres



CARTON, R. P.
Rt. 1

Sheldon
240 acres

CHANCELLOR, W. E.
Rt. 1

Sheldon
200 acres

CHRISTENSON, NELLIE
Rt. 1

Sheldon
120 acres



CHRISTENSON, NELLIE
Rt. 1

Sheldon
320 acres

CHRISTESON, MRS. CHARLES
Rt. 1

Sheldon
160 acres

CLIFTON, CATHERENE
Rt. 1

Watseka
160 acres

COLE, G. W. Sheldon

CRESAP, CLARA E. Sheldon
Rt. 2

CONLEY, E. H. Sheldon
Rt. 1 160 acres



CRESEP, CLARA Sheldon
Rt. 2-William Hougland, Tenant 160 acres

CONNER, REED Sheldon
Rt. 2 100 acres

CRESAP, MRS. CLARA Sheldon
Rt. 2 420 acres

COYER, HECTOR Sheldon
Rt. 16 acres

CROSSLAND, JULIA M. Sheldon
Rt. 1 160 acres

DARROUGH, ROSA
Rt. 1

Sheldon
160 acres

DEERY, MRS. JOHN A.
Rt. 1

Sheldon
160 acres

DARROW FARMERS CO-OPERATIVE GRAIN CO.
Sheldon

DISOSWAY, FRED S.
Rt. 1

Sheldon
80 acres

DARROW, FLORENCE
Rt. 1

Sheldon
160 acres

DISOSWAY, FRED C.
Rt. 1

Sheldon
160 acres

DAY, MOLLIE
Rt. 1

Sheldon
80 acres

DISOSWAY, FRED S.
Rt. 1

Sheldon
240 acres

DISOSWAY, WILBER
Rt. 1

Sheldon
236 acres

DISOSWAY, WILLIAM
Rt. 1

Sheldon
170 acres

HASBARGEN, HARM
Rt. 1 Disoway, Fern Owner

Sheldon
160 acres



DISOWAY, WILBER
Rt. 1

Sheldon

DOWBETT, CHARLES
Rt. 1

Sheldon
200 acres

DOWDEN, W. C.
Rt. 3

Milford
251 acres

DOWLING, EDITH
Rt. 1

Sheldon
280 acres

DOWLING, MAURICE H
Rt. 1

Sheldon
10 1/3 acres



EASTBURN, HOMER — Sheldon
Rt. 1 — 80 acres

EASTBURN, MRS. WILLIAM — Sheldon
Rt. 1-Dallas Fortin, Tenant

EASTBURN, HOMER & MERLE — Sheldon
Rt. 1 John Kauzlarich Tennant — 160 acres

EDGAR, MARY — Sheldon
Rt. 1 — 200 acres

EASTBURN, P. W. — Sheldon
Rt. 2 — 100 acres

EDGAR, MRS. L. — Sheldon
Rt. 1 — 120 acres

EASTBURN, RUSSELL — Sheldon
Rt. 2-Ray Kingdon, Tenant — 250 acres

EDWARDS, WILLIAM T. — Watseka
Rt. 1 — 81 acres

EVAN S, J. S.
Rt. 3

Milford
200 acres

FOSTER, MRS. WILLIS C.
Rt. 3

Milford
240 acres



FERGERSON, GEORGE
Rt. 2

Sheldon
20 acres

FOX, ROSETT
Rt. 1

Watseka
120 acres

FLEMING, HORACE C.
Rt. 1

Sheldon
127 acres



FRANCIS BROS.
Rt. 2

Sheldon

FLEMING, HORACE C.
Rt. 1

Sheldon
162 acres

FRANCIS BROS.
Rt. 2

Sheldon
360 acres



GIBBONS ESTATE (MARY) & KATE HICKMAN — Sheldon, 60 acres



GILLFILLAN, MAMIE, Rt. 1 — Sheldon, 24 acres

GOODYEAR, L. & R., Rt. 1 — Sheldon, 160 acres

GOOSEY, GEORGE L., Rt. 2 — Sheldon, 180 acres

GREEN, J. W., Rt. 1 — Sheldon, 160 acres

GREEN, FRANK, Rt. 1 — Sheldon, 80 acres

GREENMAN, MRS. PORTIA, Rt. 2 — Sheldon, 1 acre

GREENMAN, MRS. PORTIA, Rt. 2 Donald Potter Ten — Sheldon, 160 acres

GREENMAN, PORTIA S.
Rt. 2

Sheldon
197 acres

GRODSKY, FLORA
Rt. 1

Sheldon
220 acres

GREENMAN, PORTIA
Rt. 1

Sheldon
223 acres

HAGAN, MANUEL
Rt.

Sheldon
16½ acres

GREENMAN, MRS. PORTIA
Rt. 2

Sheldon
435 acres

HANSON, ETHEL
Rt. 1

Sheldon
240 acres

GRODSKY, FLORA
Rt. 1

Sheldon
180 acres

HARDEITY, MILDRED
Rt. 1

Sheldon
200 acres

HARDISTY, MILDRED
Rt. 2 Rov Ladimer Tennant

Sheldon
200 acres

HAUBACK, J. B.
Rt. 2

Sheldon
83 acres

HARRIS, LOUISE
Rt. 2-George Kirk, Tenant

Sheldon
43 acres

HAXBY, EMMA & ESTHER
Rt. 2

Sheldon
40 acres

HARRIS, L. C.
Rt. 1

Sheldon
252 acres

HEISTAND, ELMER
Rt. 2

Sheldon

HARRIS, LOUISE O.
Rt. 2-George Kirk, Tenant

Sheldon
120 acres



HOAGLAND, MARY
Rt. 2

Sheldon
180 acres

HOOTMAN, ROBERT
Rt. 1

Sheldon
240 acres

JOHNSON, J. G.
Rt. 1

Sheldon
320 acres

HULL, THENA
Rt. 1

Sheldon
160 acres

JOHNSON, J. G.
Rt. 1

Sheldon
160 acres

HUNGNESS, DR. N. O.
Town

Sheldon
20 acres

JOHNSON, OLIVER
Rt. 1

Sheldon
120 acres

JOHNSON, J. G.
Rt. 1

Sheldon
178 acres

JUILEN, FRANCIS
Rt. 1

Sheldon
120 acres

JULIEN, CECIL C.
Rt. 1

Sheldon
80 acres

LATIMER, ROY
Rt. 2

Sheldon
60 acres

KELLER, Y. M.
Rt. 1

Sheldon
160 acres

LIGHT, RAY
Rt. 1

Sheldon
80 acres



KITTERMAN, HARVEY
Rt. 2

Sheldon
4 acres



LOCKHART, ELMH
Rt. 1

Sheldon
222 acres

LARSON ESTATE
Rt. 1

Watseka
320 acres

LONG, N. GLYNNE
Rt. 2

Sheldon
102 acres



MACCLERENCE, MRS. EDWIN — Sheldon
Rt. 1 Howard F. Stump, opr. — 160 acres

MAYOTTE, A. J. — Sheldon
Rt. 1 — 80 acres



MALANEY, LULA — Sheldon
Rt. 2-J.L. Malaney, Tenant — 155 acres

McEWEN, ANNE ESTATE — Sheldon
Rt. 1 McEwen, Lyle Ten — 220 acres



MASON, BERT — Sheldon
Rt. 1 — 160 acres



McEWAN, SCOTT ESTATE — Sheldon
Rt. 1 — 147 acres

MAYO, HENRY — Sheldon
Rt. 1 — 80 acres

McKIMSON, ELLA — Sheldon
Rt. 1 — 125 acres

MINIER, PERRY — Sheldon
Rt. 1-Charles Reynolds, Tenant — 156 acres

MUNDY, RICHARD — Sheldon
Rt. in Town — None

MINIER, PERRY — Sheldon
Rt. 1 — 260 acres

MUNDY, RICHARD — Sheldon
Rt. 1 — 163 acres

MORRISON, EVERETT — Sheldon
Rt. 2 Fred Williamson Ten

NAGELE, ARTHUR — Sheldon
Rt. 1 — 80 acres

MORRISON HOMESTEAD — Sheldon
Rt. 2 Everett Morrison, opr. — 93 acres

NAGELE, ART — Sheldon
Rt. 1 — 160 acres

NAGELE, ARTHUR
Rt. 1

Sheldon
160 acres

NAGELE, WALTER
Rt. 1

Sheldon
160 acres

NAGELE, ARTHUR
Rt. 1

Sheldon
160 acres

NICKLSON, TYSON
Rt. in town

Sheldon
84 acres

NAGELE, ARTHUR
Rt. 1

Sheldon
200 acres



NORRIS GRAIN COMPANY

Sheldon

NAGELE, ARTHUR
Rt. 1

Sheldon
200 acres



ODELL, JOHN F.
Rt. 1

Sheldon
160 acres

REYNOLDS, EMMA
Rt. 2

Sheldon
160 acres

RUNCK, FRED
Rt. 1

Sheldon
62 acres

ROSENBERGER, MINNIE
Rt. 1

Sheldon
160 acres

SCHLOTMAN, OSCAR F.
Rt. 1

Sheldon
100 acres

ROSENBERGER, MINNIE
Rt. 1

Sheldon
240 acres

SCHRIMPLIN, CHARLEY
Rt. 2

Sheldon



ROSS, BERT

Sheldon



SHELDON FARMERS CO-OPERATIVE ELEVATOR
Sheldon



SHRIMPLIN, PEARL — Sheldon
Rt. 1-Oscar White, Tenant — 120 acres



SHELDON IMPLEMENT CO. — Sheldon
In Town

PRATT, EMMA — Sheldon
Rt. 1 — 160 acres

SHEWAMI COUNTRY CLUB — Sheldon
Virgil Busby President

POTTER, HARRIET S. — Sheldon
Rt. 2 Roy McAlexander Ten — 240 acres

SHEWAMI GOLF COURSE — Sheldon
Rt. 1 Frank Clark Mgr.



SHELDON FARMERS CO-OP ELEVATOR — Sheldon
W. L. McCLOUD CO. INC. — Sheldon

SHRIMPLIN, GEORGE — Sheldon
Rt. 1 Robert Buck, opr. — 231 acres

WINGERT, PAUL D.
Rt. 2

Sheldon
60 acres



WOOD, MRS. MATTIE
Rt. 1

Sheldon
160 acres

WOOD, MRS. MATTIE
Rt. 1

Sheldon
160 acres

WRIGHT, FRANK C.
Rt. 1 Max K. Mabbitt, Sr., opr.

Sheldon
160 acres

WYKLE, BERTHA
Rt. 1

Sheldon
210 acres

YANA, HARRY
Rt. 1

Sheldon
120 acres

ZOOK, R. M.
Rt. 1 Viola Griffith, opr.

Watseka
160 acres

ZUMWALT, HERSHEL
Rt. 2

Sheldon
200 acres

THOMPSON, FRED — Sheldon

TRUMBLE, DURWOOD — Sheldon
Rt. 1 — 136 acres



TIP TOP MOTEL — Sheldon
Rt. 2 — 3 acres

WAITY, NELSON & KENNETH — Sheldon
Rt. 1-Richard Burton, Tenant — 108 acres

TRUDEAU, CHARLES — Sheldon
Rt.

WAITY, MRS. NINA — Sheldon
Rt. 2-Burton Charles — 264 acres

TRUMBLE, DURWARD — Sheldon
Rt. 2 — 120 acres

WARNER, MISS EDITH — Sheldon
Rt. 1 — 80 acres



E. M. SIPE BLDG. MATERIALS Sheldon

WARREN, CHARLES Sheldon
Rt. 2 40 acres

SPELLMAN, FERN D. Sheldon
Rt. 2 John Norder, opr. 160 acres

WARREN, CHARLES W. Sheldon
Rt. 2 62 acres



SUMNER ELEVATOR COMPANY Sheldon



WARREN, GEORGE E. Sheldon
Rt. 7½ acres



TEEPEE RESTAURANT Efner
Rt. 2 In Town



WEBSTER, ANNA (ESTATE) Sheldon
Rt.2-Paul Sowers, Tenant 255 acres

WEBESTER, BERNICE
Rt. 1

Sheldon
120 acres

WEBSTER, RAY
Rt. 1

Sheldon
160 acres

WEBSTER, D-V-M. DR. CARL
Rt. 1 Torbet, Gerald Ten.

Sheldon
160 acres

WESNER, JAMES
Rt. in Town

Sheldon
5

STOCKLAND TOWNSHIP

STOCKLAND

DAWSON PARK

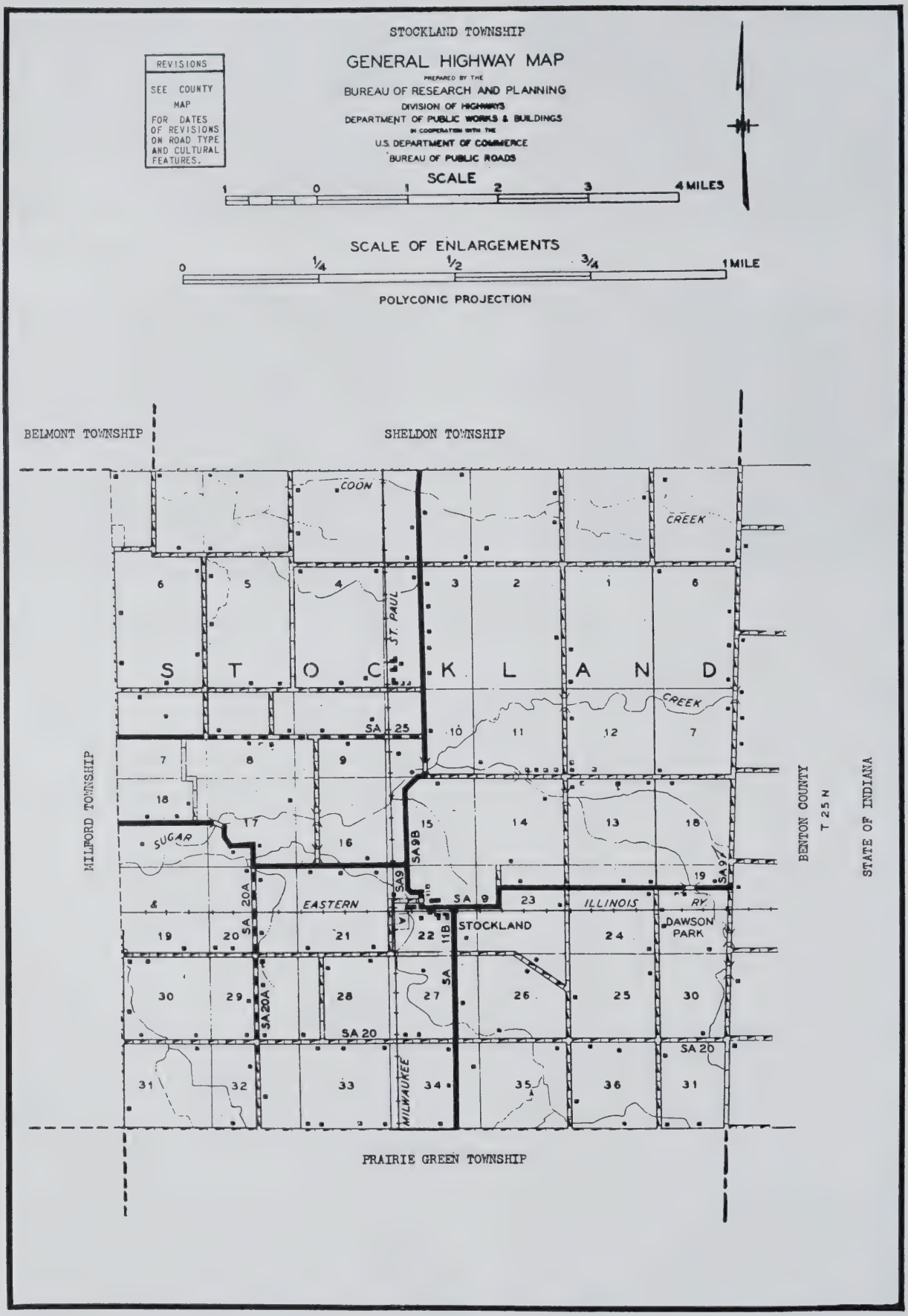
STOCKLAND TOWNSHIP
GENERAL HIGHWAY MAP
PREPARED BY THE
BUREAU OF RESEARCH AND PLANNING
DIVISION OF HIGHWAYS
DEPARTMENT OF PUBLIC WORKS & BUILDINGS
IN COOPERATION WITH THE
U.S. DEPARTMENT OF COMMERCE
BUREAU OF PUBLIC ROADS
REVISIONS
SEE COUNTY MAP FOR DATES OF REVISIONS ON ROAD TYPE AND CULTURAL FEATURES.
SCALE
1 0 1 2 3 4 MILES
SCALE OF ENLARGEMENTS
0 1/4 1/2 3/4 1 MILE
POLYCONIC PROJECTION
BELMONT TOWNSHIP
SHELDON TOWNSHIP
MILFORD TOWNSHIP
BENTON COUNTY
T 25 N
STATE OF INDIANA
PRAIRIE GREEN TOWNSHIP
COON CREEK
ST. PAUL
S T O C K L A N D
CREEK
SUGAR
EASTERN ILLINOIS RY.
STOCKLAND
DAWSON PARK
MILWAUKEE
SA 25
SA 9B
SA 9
SA 20A
SA 20
SA 11B
SA 9

STOCKLAND

One of the only two communities in Stockland Township, southeast of Watseka, is the hamlet of Stockland. It is located on the Chicago & Eastern Illinois Railroad and serves as a trading center for the surrounding farm community. The township in which it is situated, Stockland, in 1950 had a total population of 721.

DAWSON PARK

The other community in Stockland is Dawson Park, located almost at the Indiana state line. It, also, is on the Chicago & Eastern Illinois Railroad.



SUGAR CREEK CEMETERY AND CHURCH Milford
Rt. 1

STOCKLAND HIGH SCHOOL Stockland
Dist. 253



ONARGA MILITARY SCHOOL Milford
420 acres



STOCKLAND SCHOOL Stockland
Consolidated

ADSIT, SHERMAN
Rt. 3

Milford
160 acres

ANDERSON, J. ARTHUR
Rt. 1

Milford
80 acres



ANDERSON, HERMAN
Rt. 1

Milford
320 acres



ANDERSON, HERMAN
Rt. 1

Milford
320 acres

BEALL, HOMER H.
Rt. 1

Milford
320 acres

BEALL, L. H. & EAREL, S. H.
Rt. 1

Milford
400 acres



BEALL, MISS YOLANDE
Rt. 1 D. Wilcox, Ten.

Milford
120 acres



BISHOP, HARRY

Milford
160 acres

BRADEN FARMS
Rt. 3

Milford
272 acres

BUTTON, E. LEE
Rt. 3

Milford
140 acres

BRASEL, FRANK ESTATE
Rt. 1 Bresel, Mourice

Milford
166 acres

BURY, JOHN SR.
Cheever, Sidney, Tennant

Stockland
200 acres



BRAZIL, CARL W.
Rt. 1

Milford
76 acres

BURY, MRS. RUTH
Rt. 1

Milford
266 acres

BRISCOE, WILLIAM
Rt. 3

Milford
120 acres

CALLAHAN, PORTER
Rt. 3

Milford
146 acres

CAMPBELL, JIM H.
Rt. 1

Milford
160 acres



COLE, W. G.
Rt. 1

Milford

CASSELL, JAKE
Rt. 2

Fowler, Ind.
240 acres



COLE, W. G.
Rt. 1

Milford

CHEEVER, THOMAS
Rt. 3

Milford
130 acres

COLE, W. G.
Rt. 1

Milford
1100 acres

COLE, W. G.
Rt. 1

Milford
1220 acres

COLE, W. G.
Rt. 1

Milford

COLE, W. G. Milford
Rt. 1 Wichman, Theorode 1220 acres

CRISWELL, ROSS Milford
Rt. 1 1.25 acres

DAVIS, HAROLD, GEORGE, & DONALD Milford
Rt. 3 240 acres

DUKES, KATE Milford
Rt. 1 43 acres



ELMER, CLARENCE Sheldon
Rt. 1 Reifel, Conrad 350 acres

FIELDING, MRS. JOHN Milford
Rt. 1 Lyon, Chester 160 acres

FIELDING, GAYLE Milford
Rt. 1 120 acres

FORNOF, MRS. HELEN Milford
Rt. 1 317 acres



FREEMAN, LOUIE
Rt. 1

Milford
80 acres

GERMAN, HAROLD J.
Rt. 1

Milford
240 acres



FREEMAN, LOUIE
Rt. 1

Milford
160 acres

GERMAN, W. E.
Rt. 1

Milford
40 acres

FREEMAN, PERRY W.
Rt. 1

Milford
300 acres

GERMAN, W. E.
Rt. 3

Milford
160 acres

GARNER, PORTER C.
Rt. 3

Milford
80 acres



GIBSON LOUIS
Rt. 3

Milford
160 acres

GILLAN, RAY
Rt. 2

Milford
120 acres

GOLDSTIEN, ESTATE
Rt. 3

Milford
160 acres

GILLAN, RAY
Rt. 1

Milford
197 acres

GOLDSTEIN ESTATE

Mioford
160 acres



GLASS, JAMES
Rt. 1 George Glass

Milford
80 acres

HALLOCK, B. J.
Rt. 1

Milford
160 acres

GLASS, WALTER
Rt. 1 George Glass

Milford
80 acres

HALLOCK, EARL
Rt. 1

Milford
160 acres

HANDY, DEL T.
Rt. 1

Milford
160 acres

HANDY, DEL T.
Rt. 3

Milford
205 acres

HAUSZ, ORIN
Rt. 1

Milford
160 acres

HUFFORD, RAYMOND
Rt. 1

Milford
160 acres

HULSE, HARRY T.
Rt. 1

Milford
120 acres

HUSTON, ROSCOE
Rt. 1

Milford
98 acres

HUTCHINS, VERNE
Rt. 1 Highfill. Charles Ten

Milford
360

JERGENSON, MRS. DOROTHY
Rt. 3

Milford
160 acres



JOHNSON, MR. & MRS. ARTHUR — Milford
Rt. 3 — 480 acres

JOHNSON, EDWARD — Milford
Rt. 1 — 120 acres

JOHNSON, GUS G. — Milford
Rt. 3 — 160 acres



KEEN, JESSE — Milford
Rt. 1 McCormick, Carl, Ten — 160 acres

KLEMME, LEO — Milford
Rt. 1 Klemme, Paul Ten — 210 acres



KLEMME, LEO — Fowler, Ind.
Rt. 2 — 300 acres

KROLL, DEWEY — Milford
Rt. 3 — 40 acres

LADD, WAYNE — Milford
Rt. 3 — 260 acres

LANGELLIER, FLOYD
Rt. 2

Ambia Ind.
120 acres

LEITZ, ALFRED
Rt. 3

Milford
320 acres

LANGLEER, CHESTER
Rt. 3

Milford
230 acres

LOCKHART, MRS. ALTA
Rt. 3

Milford
100 acres

LAURENCE, NANCY FARM
Rt. 3

Milford
240 acres

LYON, HAROLD
Rt. 1

Milford
40 acres

LAVICKA, ALTA MAY
Rt. 1

Milford
136 2/3 acres

MALO, MRS. S. C.
Rt. 1

Milford
150 acres

McKINNLEY, JOE — Milford
Rt. 1 — 3 acres



MONRO D. A. — Milford
Rt. 1 — 160 acres

MONTGOMERY, DR. CARL S. — Milford
Rt. 3 — 160 acres

MONTGOMERY, DR. CARL S. — Milford
Rt. 3 — 160 acres

MONTGOMERY, DR. CARL S. — Milford
160 acres

MONTGOMERY, DR. CARL S. & SCHERER, JOE
Rt. 3 — Milford — 320 acres

MORGESON, WALTER — Milford
Rt. 1 Morgeson, Virgil Ten

MORGESON, WALTER — Milford
Rt. 1 Virgil Morgeson, opr. — 293 acres

NICHEL, MARIE
Rt. 1

Milford
400 acres

PARRISH, GEORGE T
Rt. 1

Milford
160 acres

NICKEL, MARIE
Rt. 1

Milford
200 acres



PARRISH, ROBERT A.
Rt. 1

Milford
212 acres



NOLIN, HULDA
Rt. 1 Claire Smith,

Milford
160 acres



PETERSON, HATTIE
Rt. 1

Milford
160 acres



PARRISH, GEORGE T.
Rt. 1

Milford
160 acres

PETERSON, HATTIE
Rt. 1

Milford
205 acres

POSKIN, JOSEPH & COOLEY, BERNARD
Rt. 1 Earl Park, Ind. 320 acres

CHAS. W. REEVES GRAIN CO. Stockland

PREMIER POPCORN CO. Cutmer
Rt. 3

CHARLES W. REEVES GRAIN CO. Cutmer

PREMIER POPCORN CO. Cutmer
Rt. 3

REXER, MIKE ESTATE Milford
Mowrey, James, Ten 160 acres

PRUITT, FRANK Milford
Rt. 3 80 acres



REXER, MIKE ESTATE Milford
Mowrey, James, Ten 200 acres

REXER, MRS. ROZELLA — Milford
Rt. 1 Whitesel, Leo Ten — 120 acres

RICHARDSON, O. F. — Milford
Rt. 1 Lundberg, Warren Ten — 160

RISSER, MRS. LOUIS — Milford
Rt. 3 — 87 acres

ROBBINS, ANNA E. — Milford
Rt. 1 — 113 acres

RODER, CLARENCE — Sheldon
Rt. 1 — 280 acres



ROEDER, CLARENCE — Sheldon
Rt. 1 — 342 acres

ROSENBERGER, PORTER — Milford
Rt. 1 — 80 acres

ROSENBERGER, PORTER — Milford
Rt. 1 — 160 acres

ROSS, JUDY & IMOGENE
Rt. 3

Milford
435 acres

SINN, RILLA
Rt. 1 Handy. George Ten

Milford
240 acres

RUSSELL, BAXLEY & CHARLES
Rt. 3

Milford
400 acres

SLIFE, G. C.
Rt.1

Milford

SANBORN, ISARANDA
Rt. 3

Milford
140 acres

SLIFE, G. C.
Rt. 1

Milford

SEVER, CURTIS L.

Stockland
146 acres

SLIFE, G. C.
Rt. 1

Milford
360 acres



SLIFE, ROBERT
Rt. 3

Milford
1 acre

SMILEY, GLEN
Rt. 2

Milford
80 acres



STOCKLAND LUMBER CO.

Stockland

SULLIVAN, EVERETT & GRACE
Rt 1

Milford
80 acres

SULLIVAN, EVERETT & GRACE
Rt. 1

Milford
120 acres

SUMMNER, MRS. A. T.
Rt. 1

Milford
1 acre



SUMNER, A. T.
Rt. 1

Milford
160 acres

SUMNER, A. T. & SON
Rt. 1

Milford
Tennant



SUMNER, A. T. & SONS Milford
Rt. 1



SUMNERS, A. T. & SON Milford
Rt. 1 Smith, Eugene Tennant 320 acres



SUMNER, A. T. & SON Milford
Rt. 1 Tennant

SUMNER, A. T. & SON Milford
Rt. 1 12.8 acres



SUMNER, A. T. & SONS Milford
Rt. 1

SUMNER, E. C. Cutmer
Rt. 3

SUMNER, A. T. & SON Earl Park, Ind.
Rt. 1 DeLong, Bert 320 acres

SUMNER, ESTATE E. C Milford
Rt. 3 200 acres

SUMNER, ESTATE E. C. Milford
Rt. 3 200 acres

E. C. SUMNER ESTATE Milford
Rt. 1 211 acres

E. C. SUMNER ESTATE Milford
Rt. 3 200 acres



SUMNER ESTATE E. C. Earl Park, Ind.
Rt. 1 200 acres

SUMNERS, E. C. ESTATE Milford
Rt. 1 210 acres

SUMNER, ESTATE E. C. Sheldon
Rt. 1 200 acres

SUMNER, ESTATE E. C. Milford
Rt. 3 211 acres

SUMNER ESTATE E. C. Milford
Rt. 3 220 acres

SUMNER, ESTATE E. C. Milford
Rt. 1 220 acres

SUMNER, E. C. ESTATE Milford
Rt. 1 480 acres

SUMNER ESTATE Milford
Rt. 1 220 acres

SUMNER, EDWARD JR. Milford
Rt. 1 320 acres

SUMNER ESTATE E. C. SR. Milford
Rt. 1 320 acres

SUMNER, JOHN Milford
Rt. 1 Edward Keller, opr. 320 acres

SUMNER, MRS. E. C. Milford
Rt. 1 Handy, Donald Tennant 360 acres

SWARTZ, CLAUDE Milford
Rt. 1 160 acres

TAMMEN, HENRY
Rt. 3 Harry Tammen, opr.

Milford
320 acres

TUDOR, CHARLES W.

Stockland

THOMAS, LUCILLE
Rt. 1 Ferdinand, Walter, Tennant

Milford
212

WHITESEL, J. H.
Rt. 1

Milford
77 acres

TRUMAN
Rt. 1

Milford
50 acres

WHITESEL, J. H.
Rt. 1

Milford
77 acres

TRUMAN, HANK
Rt. 1

Milford
50 acres

WHITESEL, J. H.
Rt. 1

Milford
80 acres

WHITTET, NETTIE — Milford
Rt. 1 — 160 acres

WINGARD, A. D. — Sheldon
Rt. 1 Stennet, Ray — 231 acres

WICHMAN, AUGUST — Milford
Rt. 1 — 210 acres

WISNER, JOHN — Milford
Rt. 3 — 234 acres

WILLIAMS, CHARLES — Milford
Rt. 1 — 200 acres

WOLFE, MRS. HENRY — Milford
Rt. 3 Donald Wolfe — 340 acres

WILLIAMS, RAY H. — Milford
Rt. 1 — 81½ acres

WOOD, FRANK — Milford
Rt. 1 — 160 acres

WRIGHT, JENNIE C. Milford
Rt. 3

WRIGHT, JENNIE C. Milford
Rt. 3 220 acres



WRIGHT, JENNIE C Milford
Rt. 3

ZELMOTT, MARY Milford
Rt. 1 105 acres

THE ILLINOIS STATE FLAG

STATE FLAG OF ILLINOIS

Illinois' State Flag was officially adopted on July 6, 1915, after a vigorous campaign by Mrs. Ella Park Lawrence, State Regent of the Daughters of the American Revolution.

Early in 1912, Mrs. Lawrence began visiting local D. A. R. chapters throughout Illinois seeking cooperation in promoting selection of an official State banner to place in the Continental Memorial Hall in Washington, D. C. In 1913, Mrs. Lawrence offered a prize of $25.00 to the Illinois D. A. R. chapter submitting the best design for the banner. She also wrote to members of the General Assembly seeking their cooperation.

Four judges were then selected to choose the winning design. Thirty-five designs were submitted and the Rockford Chapter entry was chosen as Illinois' future emblem.

State Senator Raymond D. Meeker introduced the bill which was to legalize the flag. After passage in the Senate it was pushed through the House of Representatives, despite an overcrowded calendar.

The measure automatically became a law July 6, 1915, when the Governor failed to affix his signature to the bill.

The first official flag, made in Washington, D. C., was three by five feet in size, of white silk. Flags were given by Mrs. Lawrence to Secretary of State; Daughters of the American Revolution in Illinois; National Society Daughters of the American Revolution in Illinois; National Society Daughters of the American Revolution (to hang in Memorial Continental Hall, Washington, D. C.); Rebecca Parke Chapter, Galesburg and the Illinois State Historical Society.

Visitors to Springfield cannot fail to notice the State Banner flanking the Stars and Stripes in the Rotunda at the State House. In the same juxtaposition it appears in the office of the Secretary of State. It is flown on ceremonial days by numerous patriotic bodies throughout the State. For officials and the public alike it stands as a reminder of our greatness as a State and our pride in our membership in the United States of America.

WILLIAM G. STRATTON

Governor

Born at Ingelside in Lake County
on February 26, 1914

PAST GOVERNORS OF ILLINOIS

Name	Date of birth	Place of birth	Inaugurated	From what county	Date of death	Place of deat
Shadrach Bond, Dem	Nov. 24, 1773	Frederickstown, Md	Oct. 6, 1818	St. Clair	Apr. 12, 1832	Kaskaskia
Edward Coles, Dem	Dec. 15, 1786	Albermarle County, Va	Dec. 5, 1822	Madison	July 7, 1868	Philadelphia
Ninian Edwards, Dem[1]	Mar. 17, 1775	Montgomery County, Md	Dec. 6, 1826	Madison	July 20, 1833	Belleville
John Reynolds, Dem[2]	Feb. 26, 1788	Montgomery County, Pa	Dec. 6, 1830	St. Clair	May 8, 1865	Belleville
William L. D. Ewing, Dem[3]	Aug. 31, 1795	Logan County, Ky	Nov. 17, 1834	Fayette	Mar. 25, 1846	Springfield
Joseph Duncan, Dem	Feb. 22, 1794	Paris, Ky	Dec. 3, 1834	Morgan	Jan. 15, 1844	Jacksonville
Thomas Carlin, Dem	July 18, 1789	Fayette County, Ky	Dec. 7, 1838	Greene	Feb. 14, 1852	Carrollton
Thomas Ford, Dem	Dec. 5, 1800	Uniontown, Pa	Dec. 9, 1842	Ogle	Nov. 3, 1850	Peoria
Augustus C. French, Dem[4]	Aug. 2, 1808	Hill, N. H	Dec. 8, 1846 Jan. 8, 1849	Crawford	Sept. 4, 1864	Lebanon
Joel Aldrich Matteson, Dem	Aug. 8, 1808	Watertown, N. Y	Jan. 10, 1853	Will	Jan. 31, 1873	Chicago
William H. Bissell, Rep[5]	Apr. 25, 1811	Painted Post, N. Y	Jan. 12, 1857	Monroe	Mar. 18, 1860	Springfield
John Wood, Rep	Dec. 20, 1798	Moravia, N. Y	Mar. 21, 1860	Adams	June 11, 1880	Quincy
Richard Yates, Rep	Jan. 18, 1815	Warsaw, Ky	Jan. 14, 1861	Morgan	Nov. 27, 1873	St. Louis, Mo.
Richard J. Oglesby, Rep	July 25, 1824	Oldham County, Ky	Jan. 16, 1865	Macon	Apr. 24, 1899	Elkhart
John M. Palmer, Rep	Sept. 13, 1817	Eagle Creek, Ky	Jan. 11, 1869	Macoupin	Sept. 25, 1900	Springfield
Richard J. Oglesby, Rep[6]	July 25, 1824	Oldham County, Ky	Jan. 13, 1873	Macon	Apr. 24, 1899	Elkhart
John L. Beveridge, Rep	July 6, 1824	Greenwich, N. Y	Jan. 23, 1873	Cook	May 3, 1910	Hollywood, Cal
Shelby Moore Cullom, Rep[7]	Nov. 22, 1829	Wayne County, Ky	Jan. 8, 1877 Jan. 10, 1881	Sangamon	Jan. 28, 1914	Washington
John M. Hamilton, Rep	May 28, 1847	Union County, Ohio	Feb. 6, 1883	McLean	Sept. 23, 1905	Chicago
Richard J. Oglesby, Rep	July 25, 1824	Oldham County, Ky	Jan. 30, 1885	Macon	Apr. 24, 1899	Elkhart
Joseph W. Fifer, Rep	Oct. 28, 1840	Staunton, Va	Jan. 14, 1889	McLean	Aug. 6, 1938	Bloomington
John P. Altgeld, Dem	Dec. 30, 1847	Felters, Germany	Jan. 10, 1893	Cook	Mar. 12, 1902	Joliet
John R. Tanner, Rep	Apr. 4, 1844	Warrick, County, Ind	Jan. 11, 1897	Clay	May 23, 1901	Springfield
Richard Yates, Rep	Dec. 12, 1860	Jacksonville	Jan. 14, 1901	Morgan	Apr. 11, 1936	Springfield
Charles S. Deneen, Rep	May 4, 1863	Edwardsville	Jan. 9, 1905 Jan. 18, 1909	Cook	Feb. 5, 1940	Chicago
Edward F. Dunne, Dem	Oct. 12, 1853	Waterville, Conn	Feb. 3, 1913	Cook	May 24, 1937	Chicago
Frank O. Lowden, Rep	Jan. 26, 1861	Sunrise, Minn	Jan. 8, 1917	Ogle	Mar. 20, 1943	Tucson, Ariz.
Len Small, Rep	June 16, 1862	Kankakee	Jan. 10, 1921 Jan. 12, 1925	Kankakee	May 17, 1936	Kankakee
Louis L. Emmerson, Rep	Dec. 27, 1863	Albion	Jan. 14, 1929	Jefferson	Feb. 4, 1941	Mt. Vernon
Henry Horner, Dem[8]	Nov. 30, 1879	Chicago	Jan. 9, 1933 Jan. 4, 1937	Cook	Oct. 6, 1940	Winnetka
John H. Stelle, Dem	Aug. 10, 1891	McLeansboro	Oct. 6, 1940	Hamilton		
Dwight H. Green, Rep	Jan. 9, 1897	Ligonier, Ind	Jan. 13, 1941 Jan. 8, 1945	Cook		
Adlai E. Stevenson, Dem	Feb. 5, 1900	Los Angeles, Calif	Jan. 10, 1949	Lake		

[1] Territorial governor, 1809-1818. [2] Governor Reynolds resigned November 17, 1834, to become representative in Congress; succeeded by William L. D. Ew
[3] W. L. D. Ewing was acting Lieutenent Governor and became Governor during the interim between Governor John Reynold's resignation and election to Congress
the election of Governor Joseph Duncan. [4] Governor French was re-elected under the Constitution of 1848. [5] Governor Bissell dies March 18, 1860; succeeded by
Wood, Lieutenant Governor. [6] Governor Oglesby resigned January 23, 1873, to become U.S. Senator; succeeded by John L. Beveridge, Lieutenant Governor. [7]
ernor Cullom resigned February 8, 1883, to become U.S. Senator; succeeded by John M. Hamilton, Lieutenant Governor. [8] Governor Horner died October 6,
succeeded by John H. Stelle, Lieutenant Governor.

NUMBER OF CHICKENS - DAIRY CATTLE - ALL CATTLE - HOGS

ILLINOIS - 102 Counties

Source: Based on 1953 Data
USDA

County	Number Chickens	Number Dairy Cattle	Number All Cattle	Number Hogs
Adams	243,700	15,700	57,800	140,200
Alexander	34,900	1,100	4,300	5,700
Bond	192,000	7,800	23,900	40,000
Boone	117,300	19,800	45,900	32,100
Brown	86,900	2,700	16,300	58,000
Bureau	296,300	13,700	92,800	187,500
Calhoun	89,900	2,800	11,100	31,000
Carroll	185,200	13,900	67,900	100,600
Cass	89,900	3,600	18,000	34,000
Champaign	292,200	11,400	53,900	60,500
Christian	201,700	7,000	37,300	79,100
Clark	230,100	6,500	23,200	36,800
Clay	290,300	5,300	20,800	19,700
Clinton	339,900	13,200	27,800	26,100
Coles	159,300	5,200	23,600	46,600
Cook	234,600	12,500	27,700	42,400
Crawford	191,200	4,800	21,500	31,700
Cumberland	201,800	5,800	16,900	19,300
DeKalb	236,900	13,600	93,600	163,400
DeWitt	105,600	4,100	26,400	41,900
Douglas	138,100	3,200	16,900	22,300
DuPage	171,300	8,300	21,700	24,200
Edgar	162,800	7,400	33,100	59,900
Edwards	148,800	2,100	12,900	31,500
Effingham	332,800	12,100	28,200	17,500
Fayette	385,800	11,500	32,400	25,300
Ford	226,000	5,300	31,100	46,400
Franklin	156,900	4,600	14,900	15,800
Fulton	209,500	9,600	64,800	149,500
Gallatin	116,600	2,000	10,600	19,600
Greene	131,200	6,400	36,800	24,100
Grundy	136,100	4,900	26,000	18,100
Hamilton	263,400	4,700	14,600	18,600
Hancock	237,900	12,100	64,800	149,500
Hardin	44,300	1,900	8,700	5,600
Henderson	74,100	3,800	30,900	91,600
Henry	353,300	13,900	101,400	288,000
Iroquois	534,200	13,500	61,500	71,000
Jackson	172,100	7,600	22,100	23,200
Jasper	385,800	6,000	23,900	33,400
Jefferson	311,700	7,200	24,000	28,200
Jersey	121,500	5,500	22,600	47,000
Jo Daviess	247,800	97,100	69,600	83,800
Johnson	102,400	3,500	16,700	11,300
Kane	192,400	27,500	83,900	59,900
Kankakee	258,000	9,900	34,900	35,500
Kendall	138,400	4,600	31,400	52,600
Knox	203,800	9,600	70,200	165,700

County	Number Chickens	Number Dairy Cattle	Number All Cattle	Number Hogs
Lake	187,700	13,400	33,200	25,400
LaSalle	380,000	18,500	102,600	114,300
Lawrence	116,800	2,700	11,600	17,100
Lee	233,600	14,700	79,900	83,800
Livingstone	586,800	14,000	62,900	61,600
Logan	207,400	7,400	37,000	54,500
McDonough	143,900	7,900	52,500	149,500
McHenry	246,300	46,400	89,300	38,700
McLean	399,600	17,100	99,600	150,300
Macon	165,900	6,200	34,100	39,200
Macoupin	298,900	16,100	57,600	102,100
Madison	349,900	18,600	46,000	53,100
Marion	269,000	6,400	24,300	19,300
Marshall	147,000	5,200	30,200	62,200
Mason	94,300	3,600	17,900	22,400
Massac	92,500	2,500	12,700	14,400
Menard	98,000	3,000	21,300	45,400
Mercer	151,000	6,300	51,500	198,100
Monroe	248,400	4,000	11,400	29,200
Montgomery	323,200	14,200	43,300	71,100
Morgan	167,700	5,400	40,500	100,100
Moultrie	120,400	5,500	17,900	15,400
Ogle	302,000	22,900	101,300	125,000
Peoria	211,100	8,200	42,600	84,600
Perry	169,900	6,100	17,800	20,100
Piatt	118,700	4,900	24,400	38,200
Pike	189,500	8,200	56,600	176,200
Pope	62,400	2,500	11,600	3,500
Pulaski	71,900	2,500	10,500	16,500
Putnam	45,600	1,900	13,700	25,900
Randolph	241,900	11,400	32,000	36,400
Richland	208,900	5,200	17,300	14,100
Rock Island	168,100	7,200	39,500	103,600
St. Clair	302,900	10,200	26,500	43,100
Saline	152,800	3,100	15,800	16,300
Sangamon	194,400	8,300	52,000	116,100
Schuyler	101,200	5,500	23,400	62,600
Scott	80,200	2,100	14,700	54,100
Shelby	346,900	13,400	40,500	49,600
Stark	84,800	3,000	27,200	85,300
Stephenson	373,200	38,700	93,600	125,000
Tazewell	182,800	10,300	45,500	61,500
Union	104,600	6,000	17,600	16,500
Vermilion	267,100	8,000	42,200	76,800
Wabash	78,400	1,600	8,400	14,000
Warren	124,000	6,100	60,400	192,400
Washington	274,600	12,800	27,400	19,100
Wayne	416,300	8,900	32,000	33,100
White	166,900	2,900	15,600	32,400
Whiteside	313,400	20,100	81,600	135,600
Will	305,000	14,500	48,300	33,900
Williamson	115,500	4,600	14,200	10,800
Winnebago	179,500	19,600	66,100	67,100
Woodford	188,500	7,900	43,800	51,700
STATE TOTAL	20,948,000	931,000	3,869,000	6,297,000

&B	Highway Inn	Middleport	466
cademy	Holy Family	Beaverville	371
ccord	Doyle	Ash Grove	54
ce	Feed & Farm Supply	Middleport	466
dams	Robert	Chebanse	201
damson	Irvan	Beaver	132
der	Earl & Milton	Chebanse	201
der	Henry	Chebanse	201
dsit	Estate	Ash Grove	54
dsit	Mrs. Bert	Lovejoy	417
dsit	Gaylord	Lovejoy	417
dsit	Samuel	Lovejoy	417
dsit	Mrs. Wendell	Lovejoy	417
dsit	G.D.	Milford	492
dsit	H.C.	Milford	492
dsit	Harold	Milford	492
dsit	Sherman	Milford	492
dsit	Estate	Milford	492
dsit	Sherman	Stockland	673
hlden	Clarence	Artesia	20
hlden	Rudolph	Ash Grove	54
hlden	Estate	Crescent	263
hrends	Albert	Crescent	263
hrends	Lena	Danforth	288
ikens	Larry	Middleport	466
insworth	Olive	Belmont	173
lbers	Fred	Martinton	436
lbers	Fred	Middleport	466
lbers	Mary	Pigeon Grove	586
lberts	David	Ashkum	93
lberts	Eilt	Ashkum	93
lberts	D.F.	Danforth	288
lbrecht	Robert	Crescent	263
lbrecht	Dean	Douglas	322
lbrecht	Henry	Iroquois	371
lbrecht	Maude	Iroquois	371
lbrecht	Otto	Iroquois	371
lbrecht	Robert	Martinton	436
lbright	Ed	Beaver	132
lbright	George	Chebanse	201
lbright	Ben	Concord	239
lbright	Robert	Middleport	466
lden	Clarence	Artesia	20
lexander	Anna	Ash Grove	54
lexander	Carlyle	Fountain Creek	350
lexander	J.A.	Fountain Creek	350
lexander	Cloyde	Martinton	436
lexander	Lyman	Milford	493
lexander	Francis	Papineau	563
lkire	Charity	Pigeon Grove	586
lkire	Mrs. Reson	Prairie Green	610
llain	Kenneth	Beaverville	152
llain	Kenneth	Papineau	563
llen	Harold	Belmont	173
llen	Melvin	Belmont	173
llen	Myrtle	Fountain Creek	350
llhands	Cash	Belmont	173
llhands	Ruth	Belmont	173
llhands	C.L.	Middleport	466
llhands	Pearl	Sheldon	646
lliott	Estate	Danforth	288
llsteadt	Charles	Martinton	436
lsip	Richard	Loda	396
lt	Andrew Estate	Fountain Creek	350
ltman	Martha	Crescent	263
macher	Anna	Milford	436
mes	Charles	Beaver	132

Amos	Anne	Sheldon	646
Anderson	Arthur	Ashkum	93
Anderson	Walter	Ashkum	93
Anderson	Alfred	Beaver	132
Anderson	Bernard	Beaver	132
Anderson	Chester	Beaver	133
Anderson	Delbert	Beaver	133
Anderson	George	Beaver	133
Anderson	Hilma	Beaver	133
Anderson	Nellie	Beaver	133
Anderson	Arthur	Beaverville	152
Anderson	Scotchie	Beaverville	152
Anderson	Emma	Chebanse	202
Anderson	Tillie	Concord	239
Anderson	James	Crescent	263
Anderson	Farm	Danforth	288
Anderson	Peter estate	Douglas	322
Anderson	Bessie	Loda	396
Anderson	Lloyd Estate	Loda	396
Anderson	Clarence	Milford	493
Anderson	George	Milford	493
Anderson	Alfred	Milks Grove	515
Anderson	George	Milks Grove	515
Anderson	Russell	Milks Grove	515
Anderson	Walter	Prairie Green	610
Anderson	W.F.	Sheldon	646
Anderson	J. Arthur	Stockland	673
Anderson	Herman	Stockland	673
Andrew	Lee	Sheldon	646
Andrews	Paul	Lovejoy	417
Andrews	Kurt	Martinton	436
Andrews	Kurt	Middleport	466
Andrews	Mrs. L.	Sheldon	646
Arends	Lawrence	Artesia	20
Arends	Cora	Douglas	322
Arends	Arnold	Onarga	534
Arkenberg	William	Artesia	20
Arkenberg	William	Pigeon Grove	586
Armontrout	Ruth	Beaverville	152
Armstrong	William	Concord	239
Armstrong	Mable	Sheldon	646
Arntzen	Harry	Crescent	263
Arseneau	Raymond	Beaver	133
Arseneau	Andy	Beaverville	152
Arseneau	Ansel	Beaverville	152
Arseneau	Camille	Beaverville	152
Arseneau	Camille	Beaverville	153
Arseneau	Isaac	Beaverville	153
Arseneau	Joseph & Harold	Beaverville	153
Arseneau	Walter	Beaverville	153
Arseneau	Emery	Martinton	436
Arseneau	Isaac	Martinton	437
Arseneau	T.Y.	Martinton	437
Arseneau	Elmer	Papineau	563
Arter	Mrs	Prairie Green	610
Arthur	Weber	Artesia	20
Ash	Lon	Danforth	288
Ash	John	Iroquois	371
Ashkum	town of	Ashkum	89
Ashkum	Fertilizer Co	Ashkum	93
Ashton	Pearl	Milks Grove	515
Askew	Harry	Beaver	133
Askew	Harry	Beaver	134
Askew	Myrtle	Beaver	134
Askew	Walter	Beaver	134
Atickinson	Farms Inc	Ashkum	93
Atkins	Avery	Loda	396

Atkinson	Farms Inc	Ashkum	94
Atkinson	Ruby	Ashkum	94
Atorfer	John	Ash Grove	54
Austin	Joe	Onarga	534
Babb	Estate	Artesia	20
Babcock	Gifford	Chebanse	202
Bachand	Arthur	Papineau	563
Bachman	Lena	Loda	396
Bachman	Lloyd	Loda	396
Badger	Robert	Iroquois	371
Baer	Rudy	Pigeon Grove	586
Baier	Mrs. F.H.	Fountain Creek	350
Baier	Mrs. Louie	Milford	493
Baier	Concrete Products	Pigeon Grove	586
Bailey	LaForce	Artesia	20
Baily	A.C.	Danforth	288
Baird	Opal	Sheldon	647
Baker	Irvin	Ashkum	94
Baker	Hershel	Concord	239
Baker	Clarence	Loda	396
Baker	Chic	Onarga	534
Baker	Lester	Onarga	534
Baker	George	Ridgeland	632
Baker	William	Ridgeland	632
Balbnoff	Groc. Store	Milford	493
Balk	Wm E	Artesia	20
Bame	Lou	Artesia	21
Barber	Eugene	Fountain Creek	350
Barber	E.J.	Onarga	534
Bard	Elmer	Beaver	134
Bard	G.W.	Beaver	134
Bard	Mrs George	Beaver	134
Bard	George	Beaver	135
Bard	Myrtle	Beaver	135
Bard	William	Beaver	135
Bardorf	Lillian	Douglas	322
Barney	Leon	Iroquois	372
Barnlund	George	Beaver	134
Barnlund	Elvera & Luella	Concord	239
Baron	Mrs Milton	Ashkum	94
Baron	Milton	Ashkum	94
Baron	Alfons	Beaverville	153
Baron	L.P.	Beaverville	153
Baron	Emery	Martinton	437
Baron	L.J.	Martinton	437
Baron	A.J.	Papineau	563
Baron	Leon	Papineau	563
Baron	Louie	Papineau	564
Barr	Clara	Concord	240
Barrbal	Frank	Martinton	437
Barrick	Ken	Lovejoy	418
Barritt	Fern	Onarga	534
Barr's	Fix It Shop	Concord	239
Bartell	Barney	Loda	396
Barth	Lizzie	Pigeon Grove	586
Barton	Paul	Martinton	437
Barwick	Laura	Concord	239
Bass	Fred	Papineau	564
Bauer	G.A.	Belmont	173
Bauer	Jesse	Belmont	173
Bauer	Mrs Jesse	Belmont	174
Bauer	Nick	Concord	240
Bauer	Charles	Fountain Creek	350
Bauer	Christina	Fountain Creek	350
Bauer	Arthur	Pigeon Grove	586
Bauer	C.G.	Pigeon Grove	586
Bauer	Farm Service	Pigeon Grove	587
Bauer	Mrs P	Pigeon Grove	587
Bauere	Nick	Crescent	264
Baumgarnter	William	Fountain Creek	351
Baumgartner	William	Lovejoy	418
Beall	Homer	Stockland	673
Beall	L.H.	Stockland	673
Beall	Yolande	Stockland	673
Bear	Marshall	Iroquois	372
Beardslee	Henry	Chebanse	202
Beardsley	Chauney	Papineau	564
Bearon	Estate	Martinton	437
Bears	Mary	Lovejoy	418
Beasley	N.S.	Prairie Green	610
Beatty	Margaret	Milks Grove	515
Beaverville	Town of	Beaverville	151
Bechtel	Calix	Chebanse	202
Becker	Bill	Prairie Green	610
Beckman	John	Ash Grove	54
Beckman	Hidde	Ash Grove	54
Beebe	Joe	Ash Grove	54
Beebe	G. Kenneth	Fountain Creek	351
Beening	Ben	Pigeon Grove	587
Beesley	Pearl	Onarga	535
Behm	John	Chebanse	202
Behn	Fred & William	Chebanse	202
Behrends	Henry	Ashkum	94
Behrends	Herman	Chebanse	203
Behrens	Henry	Ash Grove	55
Behrens	Gustav	Crescent	264
Beier	Christ	Ash Grove	55
Beland	Lawrence	Ashkum	94
Beland	Leslie	Danforth	288
Bell	Homer	Beaverville	153
Bell	Homer	Belmont	174
Bell	Jane	Concord	240
Bell	Sam	Lovejoy	418
Bell	Jane	Martinton	437
Bell	Frank	Papineau	564
Benbow	Charles	Lovejoy	418
Benbow	Mrs Van	Lovejoy	418
Benbow	Herbert	Prairie Green	610
Benjamin	Dolly	Beaverville	154
Benjamin	Mrs Chas	Onarga	535
Benjamin	Dolly	Papineau	564
Benjamin	Mrs R.L.	Papineau	564
Benner	Henry	Belmont	174
Benner	Paul	Belmont	174
Benner	Fred	Crescent	264
Bennett	Hubert	Ash Grove	55
Bennett	Estella	Chebanse	203
Bennett	Estate	Concord	240
Benoit	leonie	Beaverville	154
Benoit	Jerome	Milks Grove	515
Benson	Elizabeth	Artesia	21
Benson	Louis	Belmont	174
Benson	Florence	Milks Grove	515
Benson	Florence	Milks Grove	516
Benson	George	Onarga	535
Benson	Elmer	Ridgeland	632
Bensyl	Donald	Loda	397
Bentley	Ancel	Milford	493
Berg	Lenord	Fountain Creek	351
Berg	Carl	Pigeon Grove	587
Bergdall	Carrie	Fountain Creek	351
Bergdall	Willard	Fountain Creek	351
Berger	Mary	Milks Grove	516
Bernard	Baker	Beaverville	154

Bernard	Sonny	Chebanse	203
Bernier	Wilbert	Danforth	289
Berns	B.J.	Chebanse	203
Berns	F.E.	Chebanse	203
Berns	Lester	Chebanse	203
Berns	Arnold	Milks Grove	516
Berns	Henry	Milks Grove	516
Berry	Produce Company	Middleport	467
Bertrand	Florent	Chebanse	203
Bertrand	Josephine	Chebanse	203
Best	Mary	Ash Grove	55
Bester	George	Middleport	467
Biamont	Eugene	Ashkum	94
Biedenharn	Joe	Chebanse	204
Biety	Margaret	Crescent	264
Billerbeck	A.J.	Martinton	438
Billlings	Armell	Papineau	565
Bishop	Harry	Stockland	673
Blacksmith	Ennen's Shop	Crescent	267
Blackwood	Ellen	Ashkum	108
Blain	Frank	Ashkum	95
Blain	Phillip	Chebanse	204
Blain	Harvey	Martinton	438
Blain	Nelda	Martinton	438
Blain	Philipp	Papineau	565
Blain	Raymond	Papineau	565
Blaine	Mrs Clarence	Concord	240
Blake	Mrs Frank	Iroquois	372
Blake	Frank	Prairie Green	610
Blaken	Ed	Ash Grove	55
Blanck	Albert	Artesia	21
Blanck	Cecil	Artesia	21
Blanck	Walter	Artesia	21
Blanck	Henry	Ash Grove	55
Blank	Edna	Artesia	21
Bliss	Cora	Ridgeland	632
Bloomquist	Clyde	Beaverville	154
Body	Clarence	Belmont	174
Body	Frank	Belmont	174
Body	Frank	Crescent	264
Boehrnsen	Laura	Chebanse	204
Boehrnsen	Elsie	Papineau	565
Boehrnsen	William	Papineau	565
Boeringa	Fred	Fountain Creek	351
Boettcher	Fred	Chebanse	204
Boettcher	John	Chebanse	204
Bohlander	Parks	Ash Grove	55
Bohlman	Anna	Ash Grove	55
Bohlmann	Margaret	Ash Grove	56
Bohlmann	Gen Store	Ash Grove	56
Bohlmann	Henry	Iroquois	372
Bohner	Charles	Sheldon	647
Boice	Lida	Fountain Creek	351
Bolton	Reeco Estate	Sheldon	647
Boma	Estate	Douglas	322
Boma	Tony	Douglas	322
Boman	Russell	Loda	397
Bond		Danforth	289
Booi	Edward	Crescent	264
Booi	Margaret	Danforth	289
Boone	Clara	Ashkum	95
Boone	L.	Martinton	438
Boone	Dorothy	Papineau	565
Boone	Leo	Papineau	565
Boone	Walter	Papineau	566
Booth	Lumber yard	Onarga	535
Booth	George Estate	Ridgeland	632

Borchers	Heirs	Danforth	289
Bork	Nursery	Onarga	535
Borman	Henry	Ash Grove	56
Borman	Henry	Crescent	264
Borman	John	Onarga	535
Bothwell	Jennie	Artesia	21
Boudreau	George	Ashkum	95
Boudreau	Lawrence	Beaverville	154
Boudreau	George	Martinton	438
Boudreau	Fred	Papineau	566
Boughton	Rollin & Emma	Crescent	264
Boughton	Mrs. John	Iroquois	372
Bougouis	Alphonse	Beaverville	154
Bouhrnsen	Alfred	Papineau	566
Boulee	Elmer	Ashkum	95
Bowen	John	Concord	240
Bowen	Charles	Sheldon	647
Bowers	Don	Ashkum	95
Bowles	H.D.	Sheldon	647
Boyd	Chas.	Loda	397
Boyd	C.W.	Martinton	438
Boyden	William	Prairie Green	610
Brach	Edwin	Fountain Creek	351
Braden	Ruth	Ash Grove	56
Braden	Edward	Iroquois	372
Braden	John	Lovejoy	418
Braden	Edward	Martinton	438
Braden	Edward	Middleport	467
Braden	Frank	Middleport	467
Braden	Farm	Milford	494
Braden	Farms	Stockland	674
Braden/Boughton		Lovejoy	419
Bradley	Patricia	Danforth	289
Bradshaw	Shell Service	Onarga	535
Bralag (Brutlag)	Elmer	Ash Grove	56
Brammer	Ray	Beaver	135
Brammer	James	Belmont	174
Brasel	Clyde	Stockland	611
Brasel	Frank Estate	Stockland	674
Brasel	Carl	Stockland	674
Brashears	Katherine	Chebanse	204
Brault	Henry	Chebanse	204
Braun	Martin	Concord	240
Breeding	Estate	Milford	494
Bremer	Arnold	Ash Grove	56
Brener	John	Ash Grove	56
Brenneisen	Stanley	Chebanse	214
Brenner	Paul	Ash Grove	56
Brenner	John	Fountain Creek	352
Brenner	Mrs. William	Pigeon Grove	587
Brewer	J.D.	Loda	397
Breymeyer	Henry	Ash Grove	57
Breymeyer	Homer	Ash Grove	57
Breymeyer	Wendell	Ash Grove	57
Breymeyer	William	Ash Grove	57
Bridgeman	Arthur	Beaver	135
Briggs	Ed	Lovejoy	419
Briggs	Ed	Lovejoy	428
Briggs	LE.	Pigeon Grove	587
Briggs	Ed	Prairie Green	611
Briggs	Lawrence	Prairie Green	611
Briggs	Minnie	Prairie Green	611
Brinkman	Albert	Ashkum	95
Brinkman	Anna	Ashkum	95
Brinkman	Sefert	Ashkum	95
Brinkman	Bertha	Belmont	175
Briscoe	William	Stockland	674

Brock	E.A.	Papineau	566
Brockman	Fred	Danforth	289
Brockman	Edgar	Douglas	322
Brocksmith	Edward	Loda	397
Brooke	Edd	Douglas	322
Brosseau	Zelda	Ashkum	96
Brough	Mrs George	Chebanse	204
Brougher	Ann	Prairie Green	612
Brouilette	Carrie	Papineau	566
Browllette	Carrie	Beaverville	154
Brown	Bertha	Ashkum	96
Brown	Gretchen	Ashkum	96
Brown	Mary Carr	Beaver	135
Brown	Delmar	Beaverville	154
Brown	Delmar	Beaverville	155
Brown	Lloyd	Belmont	175
Brown	Charles	Chebanse	205
Brown	John	Chebanse	205
Brown	E.E.	Fountain Creek	352
Brown	Isaac	Martinton	438
Brown	Maud	Onarga	535
Brown	Ethel	Pigeon Grove	587
Brown	Glen	Prairie Green	612
Browne	Leslie	Sheldon	647
Brownfield	Mrs. H.W.	Loda	397
Brownfield	Maude	Loda	397
Brubaker	Harry	Sheldon	647
Brubaker	John	Sheldon	648
Bruce	John	Papineau	566
Bruckkman	Theresa	Sheldon	648
Brueckner	Frank	Douglas	323
Bruens	A.H.& Sons	Artesia	21
Bruens	Herman	Pigeon Grove	588
Brumshagen	Henry	Iroquois	373
Bruniga	B.	Belmont	175
Bruniga	Motor Sales	Crescent	265
Bruniga	Estate	Crescent	265
Brunwasser	Jack	Onarga	536
Brutlag	Edwin	Ash Grove	57
Brutlag	John	Ash Grove	57
Brutlag	Alvin	Ashkum	96
Brutlag	Arthur	Crescent	265
Bryce	town of	Milford	490
Bryce	Farmers Grain	Milford	494
Buchan	G.M.	Martinton	439
Buck	Meddie	Danforth	289
Buck	Harold	Loda	397
Buckley	town of	Artesia	17
Buckley	Edgar	Sheldon	648
Buckley	Estate	Sheldon	648
Buckner	Dr. R.S.	Middleport	467
Buford	Rev.	Milford	494
Buhr	Albert	Ash Grove	57
Buhr	Christine	Beaverville	135
Buhr	Albert	Crescent	265
Buhr	Eilert	Crescent	265
Buhr	Christena	Milford	494
Buhrmester	Peta	Ash Grove	57
Buhrmester	Peta	Milford	495
Bule	H.E.	Sheldon	648
Bullard	Dorothy	Sheldon	648
Bunting	John	Danforth	290
Burdan	Estate	Fountain Creek	352
Burdick	Troy	Belmont	175
Burger	Bernadine	Martinton	439
Burgett	Ethel	Belmont	175
Burgett	Ray	Milford	494
Burk	Victor	Concord	241
Burk	Julia	Douglas	323
Burmback	Elsie	Danforth	289
Burmiester	Glenn	Milford	494
Burnhan	Grace	Martinton	439
Burton	William	Concord	241
Burton	Linsey	Loda	398
Burton	Gertie	Lovejoy	419
Burton	Henrietta	Milford	588
Burton	Henrietta	Prairie Green	612
Burton	Dorothy	Sheldon	648
Bury	Benny	Lovejoy	419
Bury	Henry	Milford	588
Bury	Clarence	Prairie Green	612
Bury	John	Prairie Green	612
Bury	John	Stockland	674
Bury	Ruth	Stockland	674
Busch	Bessie	Crescent	265
Bushhong	Frank Estate	Beaver	136
Bushman	Henry	Artesia	22
Bushman	John & Mary	Ashkum	96
Bushnell	Estate	Milks Grove	516
Bushue	Arthur	Pigeon Grove	588
Button	E.Lee	Stockland	674
Butzow	Fred	Iroquois	373
Butzow	Warren	Iroquois	373
Butzow	Emma	Lovejoy	419
Butzow	Louis	Lovejoy	419
Butzow	Lewis	Lovejoy	419
Butzow	Minnie	Lovejoy	420
Butzow	Wm Estate	Prairie Green	612
Byman	Carl	Beaver	136
Byman	Marvin	Beaver	136
Cadore	Frank	Beaver	136
Cahoe	Beatrice	Iroquois	373
Cailteux	Elden	Chebanse	205
Cailteux	Erwin	Chebanse	205
Cailteux	Lena	Chebanse	205
Cailteux	Louis & Russell	Chebanse	205
Caise	Wesley	Beaverville	155
Caise	David	Martinton	439
Caise	Wesley	Martinton	439
Caise	Henry	Papineau	566
Caise	Philip	Papineau	567
Calahan	Elmer	Sheldon	648
Caldwell	Orphie	Fountain Creek	352
Caldwell	David	Lovejoy	420
Caldwell	C.	Sheldon	649
Calkin	Charles	Iroquois	373
Calkin	Pearl	Iroquois	373
Callahan	Harriet	Belmont	175
Callahan	Harriet	Milford	495
Callahan	Joseph	Milford	495
Callahan	Elmer	Sheldon	649
Callahan	Porter	Stockland	674
Cameron	Laura	Lovejoy	420
Cameron	D.R.	Prairie Green	612
Cameron	Hazel	Prairie Green	613
Camp	Marguerit	Loda	398
Campbell	Jim	Stockland	675
Camudde	Albert	Ashkum	96
Canady	Glelnn	Belmont	175
Canady	Lloyd	Crescent	266
Canay	Lloyd	Belmont	175
Candit	Clarence	Onarga	536
Canudde	Henry	Chebanse	205
Carey	Arthur	Ashkum	96

Carey	William	Prairie Green	613
Carley	Adam	Crescent	266
Carley	Allen	Crescent	266
Carley	Allen	Iroquois	374
Carlon	Clarence	Fountain Creek	352
Carlon	Steve Estate	Fountain Creek	364
Carlon	Mary	Pigeon Grove	588
Carlon	Estate	Pigeon Grove	588
Carlson	Alfred	Beaver	136
Carlson	Ruben	Beaver	136
Carlson	Mrs. Sigrid	Pigeon Grove	588
Carlson	John	Prairie Green	613
Carman	Bert	Artesia	22
Carman	L.W. Estate	Fountain Creek	352
Carr	William	Beaver	136
Carrow	Farmers Grain	Sheldon	651
Carton	R.P.	Sheldon	649
Cary	Ralph	Iroquois	374
Case	Lester	Ash Grove	58
Case	David	Papineau	567
Caspers	Henry	Loda	398
Casseel	Jacob	Belmont	176
Cassell	Jacob	Concord	242
Cassell	Jake	Stockland	675
Castongia	Archie	Beaverville	155
Catton	Ursula	Douglas	323
Caveney	Frank	Iroquois	374
Cavitt	Paul	Belmont	176
Cemetery	Buckley	Artesia	19
Cemetery	Pine Ridge	Loda	394
Cemetery	Delrey	Onarga	534
Cemetery	Thawville	Ridgeland	632
Chancellor	W.E.	Sheldon	649
Chandler	Charles	Ashkum	96
Chandler	Spencer	Pigeon Grove	588
Changleon	Uncie	Martinton	439
Changlon	Joseph	Ashkum	97
Chapman	Mrs. F.M.	Danforth	290
Chapman	Estate	Danforth	290
Chayer	Orell	Papineau	567
Chebanse	town of	Chebanse	195
Cheever	Thomas	Stockland	675
Chenore	Bert	Papineau	567
Childs	Grace Fowler	Danforth	291
Chonkwilder	Emma	Concord	242
Christensen	Motor Sales	Chebanse	205
Christensen	Walter	Chebanse	206
Christensen	Clarence	Milks Grove	516
Christenson	Nellie	Sheldon	649
Christenson	Mrs. Charles	Sheldon	649
Chruch	Woodworth	Ash Grove	52
Chrydenwise	Bertha	Milks Grove	516
Church	St Johns Lutheran	Ash Grove	51
Church	St Paul Lutheran	Ash Grove	51
Church	Immanual Lutheran	Ash Grove	50
Church	St Johns Lutheran	Artesia	19
Church	Assumption Catholic	Ashkum	91
Church	Methodist	Ashkum	91
Church	St John Baptist	Ashkum	92
Church	Zion Lutheran	Ashkum	92
Church	Beaver M.E.	Beaver	130
Church	Beaver Parish	Beaver	130
Church	of Christ	Beaver	131
Church	Donovan Methodist	Beaver	131
Church	Catholic of Clifton	Chebanse	198
Church	First Congregational	Chebanse	198
Church	United	Chebanse	199
Church	St Mary & Joseph	Chebanse	199
Church	Zion Evangelical Luth	Chebanse	200
Church	Zion Lutheran	Chebanse	200
Church	United Bretheren	Danforth	286
Church	St John Lutheran	Danforth	287
Church	St Paul Lutheran	Danforth	287
Church	Immaculate Conception	Douglas	321
Church	Apostolic Chirstian	Fountain Creek	349
Church	St Mary	Beaverville	370
Church	St Peter Lutheran	Iroquois	370
Church	St Joseph Catholic	Loda	395
Church	Prairie Dell Christian	Concord	395
Church	Goodwine Methodist	Fountain Creek	416
Church	Wellington Methodist	Lovejoy	416
Church	of Christ	Martinton	434
Church	Pittwood Christian	Martinton	434
Church	St Martins	Martinton	434
Church	Methodist	Middleport	465
Church	Presbyterian	Onarga	533
Church	Immanuel Evangelical	Papineau	562
Church	Baptist Community	Papineau	562
Church	Christian Apostolic	Pigeon Grove	585
Church	of Christ	Prairie Green	608
Church	Pleasant Hill Methodist	Prairie Green	609
Church	Methodist	Sheldon	645
Church	Presbyterian	Sheldon	645
Church & Parsonage	St Johns Lutheran	Ash Grove	50
Church&Cemetery	Sugar Creek	Stockland	672
Churchill	James	Fountain Creek	352
Churchill	James	Fountain Creek	353
Churchill	Fred	Prairie Green	613
Cildner	George	Artesia	22
Cissna Park	town of	Pigeon Grove	583
Cissna Park	Cheese Company	Pigeon Grove	589
Cissna Park	Grain Co-Op	Pigeon Grove	589
City Hall	Watseka	Middleport	468
Clabby	John	Chebanse	206
Clark	R.A.	Ashkum	97
Clark	C.R.	Beaver	137
Clark	Mrs John	Concord	241
Clark	Cark	Douglas	323
Clark	Jane	Milks Grove	517
Clark	Jessie	Onarga	536
Classen	Arthur	Ashkum	97
Classen	Herman	Ashkum	97
Classen	Estate	Danforth	291
Classen	Raymond	Danforth	291
Classen	Mrs. C.E.	Douglas	323
Classen	Estate	Douglas	323
Classen	William	Douglas	323
Clatterbuck	Dalls	Martinton	439
Claudon	C.J.	Danforth	291
Claudon	Chester	Danforth	291
Clausen	Henry	Ashkum	97
Clausen	etal	Ashkum	97
Clauss	Joe	Pigeon Grove	589
Claytonville	town of	Fountain Creek	347
Cleary	J.M.	Ashkum	97
Cleary	Thomas	Ashkum	98
Cleary	Sylvester	Ashkum	98
Clement	Beaucie	Ashkum	98
Clement	Calrence	Beaverville	155
Clement	Oliver	Prairie Green	613
Clements	Tom	Lovejoy	420
Clements	Co.	Lovejoy	420
Clifton	Bros John & Robert	Ash Grove	58
Clifton	William	Beaver	137

Clifton	Catherine	Belmont	176
Clifton	Katheryn	Belmont	176
Clifton	William	Belmont	176
Clifton	town of	Chebanse	196
Clifton	Cathereine	Concord	241
Clifton	Katherine	Concord	241
Clifton	William	Concord	242
Clifton	Mrs. Art	Iroquois	374
Clifton	Harold	Iroquois	374
Clifton	Kathern	Iroquois	374
Clifton	Katherine	Iroquois	375
Clifton	Catherine	Martinton	440
Clifton	Katherine	Martinton	440
Clifton	Mrs. William	Martinton	440
Clifton	Catherine	Middleport	468
Clifton	Katherine	Middleport	468
Clifton	William	Middleport	468
Clifton	Catherine	Sheldon	649
Clouse	E.J.	Lovejoy	420
Clouse	Edna	Lovejoy	421
Clow	Tillie	Douglas	323
Cluever	Elvin	Ash Grove	58
Clusen	Mrs. Bernal	Martinton	440
Cluver	Bertha Mrs	Artesia	22
Cluver	William F	Artesia	22
Cluver	Ernest	Ash Grove	58
Cluver	George	Ash Grove	58
Cluver	Henry	Ash Grove	58
Cluver	Chevy Sales	Pigeon Grove	589
Cnudde	Albert	Ashkum	98
Cnudde	Albert	Chebanse	206
Cnudde	Emile	Chebanse	206
Coantey	Bernice	Iroquois	375
Coash	Isadore	Ashkum	98
Cole	W.G.	Artesia	22
Cole	W.S.	Ashkum	98
Cole	W.G.	Ashkum	98
Cole	W.G.	Danforth	290
Cole	G.W.	Sheldon	650
Cole	W.G.	Stockland	675
Cole	W.G.	Stockland	676
Colebank	Grant	Onarga	536
Coleman	John	Artesia	22
Collette	Corrine	Ashkum	99
Collins	James	Milks Grove	517
Colteaux	Dr. J.A.	Artesia	23
Colteaux	Dr.	Loda	398
Colwell	Bernice	Belmont	176
Comfort	Wauneta	Middleport	468
Compton	Maud	Onarga	536
Comstock	Julia	Milks Grove	517
Condit	J.V.	Danforth	290
Condon	Mary	Ridgeland	633
Coney	William	Concord	242
Coney	William	Lovejoy	421
Coney	William	Martinton	440
Conley	E.H.	Sheldon	650
Conn	Leslie	Onarga	536
Conn	Ronald	Onarga	536
Connelly	John	Loda	398
Conner	Reed	Sheldon	650
Conrad	Mary	Chebanse	206
Conrad	Geroge	Douglas	324
Cook	Delmar	Douglas	324
Cook	Mrs. Cecil	Onarga	536
Coon	George	Iroquois	375
Cordes	Lewis	Ashkum	99
Cordes	Lena	Danforth	290
Corett	R.G.	Onarga	537
Corn Co.	Frey Hybrid	Douglas	327
Cornelius	mary	Onarga	537
Corriveau	Merle	Papineau	567
Costigan	Ellen	Milks Grove	517
Cottage	Inn	Pigeon Grove	589
Cotter	Erwin	Iroquois	375
Cotter	John	Onarga	537
Coughenour	F.	Concord	243
Coughenour	J.	Concord	243
Coughenour	Thomas	Concord	243
Coughner	Tom	Concord	242
Coughner	Tom	Concord	243
Coulter	Howard	Pigeon Grove	590
Council	John	Pigeon Grove	589
Countryman	Dorothy	Danforth	290
County Farm		Belmont	181
County Home		Belmont	180
Cowan	Joe	Prairie Green	614
Cowltas	Matttie	Artesia	23
Cox	Vera	Beaver	140
Cox	Susan	Middleport	469
Cox	Earl	Onarga	537
Cox	Mildred	Onarga	537
Coyer	Hector	Sheldon	650
Cragg	R.L.	Prairie Green	614
Crane	Fred	Milks Grove	517
Crane	Lester	Milks Grove	517
Crawford	Frank	Milford	495
Crawford	Max	Milford	495
Creek	Harvey	Iroquois	375
Cresap	Clara	Sheldon	650
Crescent City	Town of	Crescent	261
Crescent City	town of	Iroquois	369
Crink	Hazel	Milford	495
Crink	Mrs Vern	Milford	495
Crist	Catherine	Fountain Creek	353
Criswell	Ross	Stockland	676
Crommer	Helen	Lovejoy	421
Crossland	Julia	Sheldon	650
Crossroads		Douglas	324
Crow	Arthur	Belmont	177
Crow	A.F.	Milford	495
Crow	Arthur	Milford	496
Crow	Harold	Milford	496
Crow	Kenneth	Milford	496
Crows	Hybrid Corn Co	Milford	496
Crozier	James	Onarga	537
Cultra	Stuart	Crescent	266
Cultra	Steward	Danforth	290
Cultra	Stewart	Douglas	324
Cultra	H.W.	Onarga	537
Cultra	S.B.	Onarga	538
Cultra	Stuart	Onarga	538
Cunningham	home	Lovejoy	423
Cupp	Clyde	Concord	243
Cupp	Estate	Crescent	266
Curby	Artie	Beaverville	155
Curby	Orvil	Beaverville	155
Curby	Victoria	Beaverville	155
Curphey	Harold	Onarga	538
Cyrier	Mellinda	Papineau	567
Cyrier	Roland	Papineau	568
Cyrier	William	Papineau	568
Daccous	Arthur	Ashkum	99
Dalemere	Dan	Loda	398

Dalton	Wilda	Douglas	324
Dalton	Leslie	Milks Grove	517
Danforth	Herman Estate	Ashkum	99
Danforth	Mrs Herman	Ashkum	99
Danforth	Town of	Danforth	285
Daniels	LeRoy	Ashkum	99
Daniels	Charles	Martinton	441
Darais	Frank	Papineau	568
Darling	Anna	Beaver	137
Darling	Anne	Concord	243
Daro	Mary Ann	Onarga	538
Daro	Mary Ann	Ridgeland	633
Darough	Max	Concord	243
Darrough	Rosa	Sheldon	651
Darrow	Florence	Sheldon	651
Daschner	Geroge	Danforth	292
Dasol	Ben	Chebanse	206
Davidson	Leeanna	Beaverville	155
Davis	Harvey	Belmont	177
Davis	Jesse	Belmont	177
Davis	Leona	Douglas	324
Davis	James	Martinton	441
Davis	Grain Company	Middleport	469
Davis	S.W.	Middleport	469
Davis	James	Milford	496
Davis	Harold	Stockland	676
Dawson	Howard	Milford	496
Day	Mollie	Sheldon	651
Dazey	Dela	Lovejoy	421
Dazey	Harry	Milford	497
Deany	Dennis	Ashkum	99
Deany	Burton	Lovejoy	421
Debure	Jacob	Ashkum	99
Decam	Herman	Danforth	292
Decker	T.	Ash Grove	58
Decker	Mrs Aline	Danforth	292
Decker	William	Danforth	292
Decker	Estate	Danforth	292
Decker	Aline	Douglas	325
Decker	Orend	Douglas	325
Decker	Elmer	Lovejoy	421
Decker	Glenn	Milford	497
Decker	William	Prairie Green	614
Deery	Mrs. John	Sheldon	651
DeFries	Walter	Ridgeland	633
Degner	William	Crescent	266
Del Fountaine	Mrs Lora	Ashkum	100
Delhaute	Virgil	Martinton	441
Delrey	town of	Onarga	532
Del-Rey	Farmers Grain	Onarga	538
Demers	Mrs Leonie	Ashkum	100
Denning	C.D.	Beaver	137
Denning	C.P.	Beaver	138
Dennis	Elouise	Ash Grove	58
Depatis	Pearl	Papineau	568
Dernier	Leo	Ashkum	100
Devine	R.P.	Fountain Creek	353
Devine	R.P	Martinton	441
Devoe	Ellen	Ashkum	100
DeWall	Mabel	Pigeon Grove	590
Dewey	Estate	Ash Grove	59
Dewitt	Everett	Fountain Creek	353
Dewitt	Lester	Martinton	441
Dexter	John	Danforth	292
DeYoung	Peter	Beaverville	156
Dial	Jess	Iroquois	375
Dieter	Peter Estate	Ashkum	100
Diggle	George	Crescent	266
Dillon	Lester	Onarga	538
Dionne	Sylvanus	Beaverville	156
Dippel	Frank L	Artesia	23
Dippel	George	Artesia	23
Dippel	H.C.	Fountain Creek	353
Dipple	Hi	Pigeon Grove	590
Disosway	E.E.	Concord	243
Disosway	W.C.	Concord	244
Disosway	Fern	Milford	497
Disosway	Fred	Sheldon	651
Disosway	Wilber	Sheldon	652
Disosway	William	Sheldon	652
Disoway	William	Concord	244
Dixon	Arthur	Prairie Green	614
Dixon	George	Prairie Green	614
Dixon	Lloyd	Prairie Green	614
Dixon	William	Prairie Green	614
Dobson	Mary	Prairie Green	614
Dodd	Mary	Ridgeland	633
Doeden	H.F.	Onarga	538
Doeden	Harm	Onarga	539
Doll	Emma	Papineau	568
Doll	William	Papineau	568
Dollahan	Welding Service	Middleport	469
Donley	William	Ashkum	101
Donley	William	Milks Grove	517
Donnley	Eva	Ashkum	101
Donovan	town of	Beaver	129
Donovan	Dr. R.F.	Beaver	138
Donovan	Arthur	Chebanse	206
Donovan	Estate	Middleport	469
Dons	Tavern	Middleport	469
Dooley	M.L.	Belmont	177
Dotey	Charles	Ashkum	101
Doud	Edward	Milford	497
Dougan	Estate	Chebanse	206
Dowbett	Charles	Sheldon	652
Dowden	W.C.	Sheldon	652
Dowell	Rosamond	Concord	244
Dowling	Edith	Sheldon	652
Dowling	Maurice	Sheldon	652
Dralle	John	Ash Grove	59
Drayer	Sam	Fountain Creek	353
Dressel	Richard	Beaverville	156
Dressel	Rinhard	Papineau	568
Drilling	Wellington	Pigeon Grove	590
Drinan	C.	Danforth	292
Drinan	Estate	Danforth	293
Drinan	Estate	Douglas	325
Dubbel	Anna	Onarga	539
Dubbel	Henry	Onarga	539
Dubois	Joe	Ash Grove	59
Duby	Chester	Beaverville	156
Duby	Bros	Papineau	569
Duby	Mrs Walter	Papineau	569
Ducat	Arthur	Ashkum	101
Ducat	Arthur	Chebanse	207
Duignan	Annna & Viola	Artesia	23
Duis	John	Ash Grove	101
Duis	Carl	Beaverville	156
Duis	Louise	Belmont	177
Duis	John	Martinton	441
Dukes	Kate	Stockland	676
Dulin	Forrest	Concord	244
Dumais	Mrs Leo	Beaverville	156
Dumais	Leah	Papineau	569

Dunkin	A.C.	Douglas	325
Dunovan	Estate	Chebanse	207
Dupuis	Will	Chebanse	207
Dutour	Clifford	Ashkum	101
Dutour	Richard	Chebanse	207
Duzenbery	Frank	Beaver	138
Duzenbery	Leslie	Beaver	138
Dwyer	Vince	Milks Grove	518
Eaken	LeRoy & Lena	Beaver	138
Eaken	W.W.	Middleport	469
Eakins	Roy	Beaver	138
Earel	Sadie	Lovejoy	421
Earel	Sadie	Lovejoy	422
Earl	Sadie	Ash Grove	59
Eastburn	Mabel	Belmont	177
Eastburn	Bertha	Concord	245
Eastburn	Robert	Concord	245
Eastburn	Clyde	Crescent	267
Eastburn	Clyde	Middleport	470
Eastburn	Mearl	Milford	497
Eastburn	Homer	Sheldon	653
Eastburn	P.W.	Sheldon	653
Eastburn	Russell	Sheldon	653
Eastburn	Mrs. William	Sheldon	653
Easter	Arthur	Concord	244
Easter	Alonzo	Concord	244
Easter	John	Concord	244
Easter	Richard	Concord	245
Easter	Wayne	Concord	245
Eastridge	T.W.	Ashkum	101
Eberhardt	Anna	Pigeon Grove	590
Eberhart	Louis	Fountain Creek	353
Eby	Mrs Chas.	Artesia	23
Echard	Hubert	Lovejoy	422
Echard	Hubert	Prairie Green	615
Eckersley	Harry	Lovejoy	422
Eckhart	Sterling	Middleport	470
Eckstein	Bert	Belmont	177
Eckstien	Bert	Concord	245
Edgar	Mary	Sheldon	653
Edgar	Mrs. L.	Sheldon	653
Edmunds	Harrison	Concord	245
Edmunds	Daniel	Douglas	325
Edwards	Jess	Belmont	177
Edwards	Fred	Douglas	325
Edwards	William	Sheldon	653
Egges	Clara Estate	Onarga	539
Eggley	Gertrude	Onarga	539
Egole	William	Ash Grove	59
Ehlers	John	Ash Grove	60
Ehman	Adam	Pigeon Grove	590
Eiben	Frank	Ashkum	101
Eiben	Marie	Danforth	293
Eighner	Charles	Belmont	178
Eimen	Harold	Danforth	293
Eisenhower	Ed	Onarga	539
Eisenhower	Elizabeth	Onarga	539
Eisenman	Chris	Artesia	23
Eisenman	Eulalia	Fountain Creek	353
Eisenman	Raymond	Fountain Creek	354
Eiskamp	Louise	Artesia	23
Ekhoff	Clara	Ash Grove	60
Elevator	Golden Rule	Beaverville	140
Elevator	Woodland Co-Op	Belmont	191
Elevator	Hanson Grain	Chebanse	214
Elevator	Iroquois Farmers	Concord	248
Elevator	Farmers	Danforth	293
Elevator	Danforth Farmers	Douglas	324
Elevator	Donovan Co-op	Iroquois	376
Elevator	Swartz	Lovejoy	429
Elevator	Sheldon Farmers Co-Op	Sheldon	663
Elevator	Sheldon Farmers Co-Op	Sheldon	664
Elevator	Sumner	Sheldon	667
Elias	Herman	Ash Grove	60
Elies	Herman	Ridgeland	633
Ellans	J.S.	Martinton	442
Elliot	Wm	Chebanse	207
Elliott	Pat	Crescent	267
Elliott	Estate	Douglas	325
Elliott	Patrick	Iroquois	376
Elliott	Marion	Loda	399
Elliott	V.K.	Martinton	442
Elliott	Francis	Middleport	479
Elliott	Julian	Onarga	540
Ellis	Cecil	Martinton	442
Elmer	Clarence	Stockland	676
Elwardt	Herman	Belmont	178
Ely	Ernest	Middleport	470
Emme	Frank	Chebanse	207
Emmert	Floyd	Iroquois	376
Empey	Ed	Onarga	540
Endsley	Estate	Milford	497
Engelbrecht	Oscar	Iroquois	376
Engelbrecht	Oscar	Milks Grove	518
Enlow	Ira	Loda	399
Ennen	H.O.	Fountain Creek	354
Ensley	Frank Estate	Milford	497
Erickson	John	Chebanse	208
Ernest	Elmer	Artesia	24
Eshelman	Bert	Onarga	540
Eshelman	Shell Distributor	Onarga	540
Eshelman	Henry	Onarga	540
Essington	Andrew	Milks Grove	518
Essington	Arthur	Milks Grove	518
Evans	Joe	Belmont	178
Evans	Albert	Prairie Green	615
Evans	J.S.	Sheldon	654
Evelsizer	Carl	Douglas	326
Eversole	John	Artesia	24
Eversole	Mable	Onarga	540
Ewerks	William	Ashkum	102
Ewing	Mabelle	Crescent	267
Eyer	Elizabeth	Douglas	326
Eyman	Victor	Loda	399
Eyrich	Gerald	Milford	497
Eyrich	Gerald	Milford	498
Fairchild	Jene	Loda	399
Fairchs	Arthur	Onarga	540
Fall	Elizabeth	Chebanse	208
Fanning	Ben	Milford	498
Fanselow	Henry	Milks Grove	518
Fanyo	Joe	Middleport	470
Farley	Rose	Milks Grove	518
Farney	Sol	Fountain Creek	354
Farney	Joe	Pigeon Grove	590
Farney	John	Pigeon Grove	590
Farney	Wm	Pigeon Grove	591
Farwell	Frank	Ridgeland	633
Fathauer	Walter	Ash Grove	60
Fatka	William	Chebanse	208
Fatka	John	Danforth	293
Faupel	Wm	Concord	245
Fawbush	Bertie	Douglas	326
Fedlaer	Louis	Iroquois	376

Fehr	Edward	Artesia	24
Fehrm	Victor	Onarga	540
Feller	W.E.	Fountain Creek	354
Feller	Livestock Sales	Pigeon Grove	591
Fencken	Clara	Artesia	24
Fergerson	George	Sheldon	654
Ficklin	William	Danforth	293
Fidler	Geroge	Beaverville	157
Fidler	Louis	Iroquois	376
Fidler	Lew	Martinton	442
Field	Lauren	Prairie Green	615
Fielding	Harold	Prairie Green	615
Fielding	Mrs. John	Stockland	676
Fielding	Gayle	Stockland	676
Fields	Clyde	Concord	246
Figg	Nellie	Prairie Green	615
Finch	Theodore	Belmont	178
Finch	May	Concord	246
Finch	Harry	Prairie Green	615
Finegan	Francis & Margaret	Danforth	294
Fingston	Herman	Beaver	139
Finney	Ross	Pigeon Grove	591
Fir	John	Beaver	139
Fisher	Irvin	Crescent	267
Flach	Homer	Crescent	267
Flageole	Arthur	Ashkum	102
Flanigan	Roy Estate	Artesia	24
Fleming	Bernard	Beaver	138
Fleming	Howard	Chebanse	208
Fleming	Morris & Frank	Crescent	267
Fleming	J.E.	Milford	498
Fleming	Horace	Sheldon	654
Flemming	Bernard	Beaver	139
Fletcher	Hugh	Martinton	442
Flowers	Clarinda	Concord	246
Floyd	T.W.	Lovejoy	422
Flynn	Mrs Tom	Chebanse	208
Focken	Francis	Martinton	442
Fold	Baby	Prairie Green	615
Folla	Will estate	Douglas	326
Ford	Estate	Ashkum	102
Ford	Elizabeth	Martinton	442
Ford	Elizabeth estate	Martinton	442
Ford-Widholm	Grain Co	Ashkum	125
Fordyce	Francis	Chebanse	225
Foreman	Edward	Chebanse	208
Foreman	Mrs. Alma	Middleport	470
Foreman	Lester	Middleport	471
Fornof	Helen	Stockland	676
Forrester	Alfred	Chebanse	208
Fortemp	Estate	Ashkum	102
Fortier	Juliet	Chebanse	209
Fortin	Mose	Beaverville	157
Fortin	Paul	Papineau	569
Foster	Jack	Middleport	471
Foster	Earl	Pigeon Grove	591
Foster	Mrs. Willis	Sheldon	654
Found	Mamie	Chebanse	209
Found	Mary	Chebanse	209
Fowler	Marian	Middleport	471
Fowler	Grain Dealers	Prairie Green	616
Fox	Frank	Artesia	24
Fox	Frank & Bertha	Artesia	25
Fox	Rosett	Sheldon	654
Foxworthy	Warner	Prairie Green	616
Fraley	J.N.	Lovejoy	422
Francis	Bros	Sheldon	654
Francouer	Ovid	Beaverville	157
Frank	Charles	Pigeon Grove	591
Franke	Nicholas Estate	Milks Grove	518
Franklin	Harold	Chebanse	209
Franks	Katherine	Danforth	294
Frazee	Irene	Onarga	541
Frazee	John	Onarga	541
Frazee	John	Ridgeland	633
Frederick	Mark	Pigeon Grove	591
Frederickson	Ester	Middleport	471
Frederiksen	George	Milks Grove	518
Freed	Lester	Loda	399
Freeman	J.L.	Middleport	471
Freeman	Louie	Stockland	677
Freeman	Perry	Stockland	677
Freise	Adeline	Chebanse	209
Freitag	Harmke Estate	Danforth	294
Frerichs	Lena	Ash Grove	60
Frerichs	Alger	Danforth	294
Frerichs	Edward	Danforth	294
Frerichs	Alice	Douglas	326
Frerichs	Arthur	Douglas	326
Frerichs	Menno	Douglas	326
Frerichs	Hillern	Milford	496
Frerichs	Louis	Milford	498
Frerichs	Sebo	Milford	498
Frey	Carl	Douglas	326
Friday	Edward	Chebanse	209
Friday	Estate	Danforth	294
Fritch	R.	Lovejoy	422
Frobish	Estate	Onarga	541
Frobish	Lowell	Onarga	541
Froelich	Albert	Danforth	294
Frog	Anna	Papineau	569
Frogge	Anna	Papineau	569
Frohling	George	Crescent	268
Fronville	Mrs Emile	Ashkum	102
Fronville	Eugene	Chebanse	209
Froonick	Joe & Louis	Chebanse	210
Fruin	Mrs R.A.	Ashkum	102
Fruin	Nellie	Ashkum	102
Fruin	Francis	Danforth	295
Fruin	Francis	Douglas	325
Fruin	Francis	Ridgeland	634
Fry	Robert	Concord	246
Fry	Elmer	Middleport	471
Fry	Winnie	Middleport	471
Frye	V.	Beaver	139
Fuoss	Frank	Onarga	541
Furby	Mrs I.W.	Onarga	541
Gaebe	J.K.	Ridgeland	634
Gagnon	George & Helen	Ashkum	103
Gagnon	George & Helen	Danforth	295
Gagnon	D.	Martinton	443
Gagnon	Emme	Martinton	443
Gagnon	John	Martinton	443
Gagnon	George	Onarga	541
Gagnon	George	Ridgeland	634
Galloway	Wesley	Lovejoy	422
Ganon	Estate	Middleport	471
Gard	Josephine	Iroquois	376
Garner	O.L.	Belmont	178
Garner	P.C.	Milford	498
Garner	Porter	Stockland	677
Garney	Ed	Loda	399
Garrelts	Otto	Loda	399
Garrett	Lloyd	Concord	246

Geddes	Charles	Milford	498
Geiger	Minnie	Ashkum	103
Geiger	Mrs Viola	Ashkum	103
Geirtz	Fred	Chebanse	210
Geisler	Raymond	Douglas	327
Gencel	John	Artesia	25
Gent	Leo	Milks Grove	519
Genzel	Peter	Prairie Green	616
Gerbes (Gerdes)	Minnie	Ash Grove	60
Gerdes	Meinhart	Ash Grove	61
Gerdes	Minnie	Crescent	268
Gerdes	Henry	Danforth	295
Gerdes	Herman	Danforth	295
Gerdes	Minnie	Milford	498
Gerdes	Minnie	Milford	499
Gereau	Arthur	Papineau	569
Gereau	Harvey	Papineau	569
German	Harold	Stockland	677
German	W.E.	Stockland	677
Gernon	Estate	Beaver	139
Gernon	John	Beaver	139
Gernon	Heirs	Beaver	141
Gernon	Heirs	Concord	246
Gernon	Heirs	Martinton	445
Geron	Estate	Martinton	443
Gersch	George	Chebanse	210
Getz	Joe	Ash Grove	61
Getz	J.A.	Pigeon Grove	591
Geyer	Geo	Beaver	135
Gibbons	Estate	Belmont	178
Gibbons	Estate	Sheldon	655
Gibson	William	Ashkum	103
Gibson	Joe	Onarga	541
Gibson	Louis	Stockland	677
Gieger	Mrs Dr.	Ashkum	103
Gierke	Ed	Chebanse	210
Gierke	John	Chebanse	210
Gierke	Fred	Martinton	443
Giertz	Carl	Chebanse	210
Giertz	Fred	Chebanse	211
Giertz	William	Chebanse	211
Giguere	Ambrose	Martinton	443
Gilchrist	Theodore	Crescent	279
Giles	Estate	Douglas	327
Gilfillan	Lyle	Belmont	178
Gillan	Ira	Milford	499
Gillan	Oscar	Prairie Green	616
Gillan	Ray	Stockland	678
Gillanwater	Robert	Middleport	472
Gillenwater	W.R.	Martinton	443
Gillenwater	J.B.	Martinton	444
Gillenwater	O.D.	Middleport	472
Gillespie	Clyde	Ashkum	103
Gillespie	C.D.	Chebanse	211
Gillette	Harry	Fountain Creek	354
Gillette	Harry	Milford	499
Gillfillan	Floyd	Belmont	179
Gillfilllan	Mamie	Sheldon	655
Gillian	Ira	Prairie Green	616
Gilman	town of	Douglas	317
Gilman	Doris	Douglas	327
Gilman	John	Prairie Green	616
Gingrich	Fred	Beaver	139
Girard	Estate	Chebanse	211
Girkie	Clarence	Chebanse	211
Girnon	Estate	Martinton	444
Girous	E.J.	Martinton	444
Giseburt	Ross	Ashkum	104
Glad	August	Concord	246
Glass	James	Stockland	678
Glass	Walter	Stockland	678
Gleason	Joseph	Artesia	25
Gleason	J.	Danforth	296
Gleason	John	Lovejoy	423
Gleason	John	Milks Grove	519
Glover	Herman	Ash Grove	61
Glover	O.E.	Milford	444
Glover	William	Milford	499
Gobble	Harry	Ash Grove	61
Goldenstein	Louis	Chebanse	211
Goldenstein	Louis	Danforth	295
Goldenstein	Randall	Danforth	296
Goldenstien	Eibe	Ashkum	104
Goldenstien	Louis	Ashkum	104
Goldestien	Estate	Stockland	678
Golding	Floyd	Chebanse	211
Goldsberry	Herbert	Middleport	472
Goldsberry	John	Prairie Green	616
Goldstein	Estate	Ash Grove	61
Goldstein	Ed	Douglas	327
Goldstein	Louis	Douglas	327
Goldstein	Louis	Douglas	328
Goldstein	Estate	Milford	499
Goldtrap	Howard	Chebanse	212
Goller	Grace	Douglas	328
Gomer	Otto	Middleport	472
Good	Walter	Artesia	25
Goodhue	Cordelia	Ashkum	104
Gooding	John	Milks Grove	519
Goodman	Estate	Milks Grove	519
Goodwin	Robert	Onarga	542
Goodwine	town of	Fountain Creek	348
Goodwine	Grain Co-Op	Fountain Creek	354
Goodwine Co-Op	Alonzo Branch	Lovejoy	423
Goodyear	Miss B.	Belmont	179
Goodyear	Robert	Middleport	472
Goodyear	L.&R.	Sheldon	655
Goosey	George	Sheldon	655
Gordon	Herbert	Concord	246
Gordon	Sidney	Iroquois	377
Gordon	Eugene	Middleport	472
Gordon	Paul	Middleport	472
Gossett	Russell	Crescent	268
Gossip	Ernie	Papineau	570
Grain Co	Watseka Farmers	Middleport	470
Grant	Clifford	Beaver	140
Grant	Estella	Beaver	140
Grant	Floyd	Beaver	140
Grant	Gunard	Beaver	140
Grant	Leslie	Beaver	140
Grant	Vern	Beaver	140
Grant	Elizabeth	Douglas	328
Gravel	Joseph	Ashkum	104
Gravel	Minnie	Douglas	328
Gravelle	John	Ashkum	104
Gravelle	Edward	Chebanse	212
Gravelle	Joseph	Chebanse	212
Gravelle	E.E.	Milks Grove	519
Gravelle	Ed	Milks Grove	519
Gravlin	Frank	Ashkum	104
Gray	Bernard	Ashkum	104
Gray	Francis	Ashkum	105
Gray	William & John	Ashkum	105
Gray	Oliver	Belmont	179

Gray	Cecil	Iroquois	377
Gray	Oliver	Middleport	472
Gray	Chas	Onarga	542
Gray	Lloyd	Onarga	542
Greely	Estate	Douglas	328
Green	Leo	Chebanse	212
Green	Chas.	Douglas	328
Green	Grace	Prairie Green	617
Green	J.W.	Sheldon	655
Green	Frank	Sheldon	655
Greenburg	Kenneth	Prairie Green	617
Greenburg	James	Prairie Green	617
Greenburg	Louisa	Prairie Green	617
Greenburg	Raymond	Prairie Green	617
Greenman	Portia	Sheldon	655
Greenman	Portia	Sheldon	656
Greer	town of	Prairie Green	607
Gregg	Harry	Prairie Green	616
Gregory	Lawrence	Belmont	179
Grennoff	Henry	Belmont	179
Griesi	Dr. H.L.	Milford	499
Griffin	Dr. C.E.	Loda	400
Griffin	Arthur	Martinton	444
Grodsky	Flora	Sheldon	656
Grogan	John	Prairie Green	617
Grohler	Mrs Arthur	Artesia	25
Gromoll	Gwendolyn	Onarga	542
Gronewold	Mrs William	Artesia	25
Grosbeck	William	Douglas	329
Grossaint	Armand	Ashkum	105
Grosvenor	Jesse	Iroquois	377
Grove	Robert	Artesia	25
Grube	Mrs Caroline	Artesia	25
Gudeman	Emanuel	Artesia	26
Gudeman	Ben	Fountain Creek	354
Gudeman	Leonard	Pigeon Grove	592
Gudeman	Phill	Pigeon Grove	592
Guertin	Amy	Martinton	444
Gulick	Anna	Martinton	444
Gunberson	Minnie	Douglas	329
Gurley	William	Prairie Green	618
Guy	Hubert	Ashkum	105
Haag	Arch	Concord	247
Haag	Frank	Concord	247
Haag	John	Concord	247
Haas	Mabel	Lovejoy	423
Haberkorn	Velma	Crescent	268
Haberkorn	John	Martinton	445
Hackerson	Carl	Loda	400
Hafstrom	Floyd	Beaverville	157
Hafstrom	Art	Martinton	445
Hagan	Manuel	Sheldon	656
Hagood	Harry	Milford	499
Haigh	Lester	Chebanse	212
Hair	Thomas	Ashkum	105
Hale	Bernice	Artesia	26
Haley	Donald	Milks Grove	519
Hall	Mrs Vergie	Belmont	179
Hall	Family	Fountain Creek	354
Hall	Roy	Loda	400
Hall	George	Onarga	542
Hallick	Bert	Prairie Green	618
Hallock	B.J.	Stockland	678
Hallock	Earl	Stockland	678
Hallstrom	M.R.	Belmont	179
Hamilton	Edwin	Ashkum	105
Hamilton	Elsie	Ashkum	105
Hamilton	Ed	Chebanse	212
Hamilton	Dr. Edwin	Chebanse	213
Hamilton	Helen	Chebanse	213
Hamilton	Elsie	Concord	247
Hamilton	Ray	Concord	247
Hamilton	Edwin	Milks Grove	520
Hamilton	Elsie	Milks Grove	520
Hamilton	Bertha	Papineau	570
Hammann	Mrs Francis	Ash Grove	61
Hammann	Mrs Francis	Ash Grove	62
Hammeton	Mrs.H.H.	Fountain Creek	355
Hammond	Loren	Belmont	179
Hammond	Orpha	Belmont	180
Hammond	Loren	Belmont	180
Hamonde	Arthur	Chebanse	213
Hamrick	Dan	Fountain Creek	355
Hamrick	Dave	Milford	500
Handy	James	Prairie Green	618
Handy	Del	Stockland	679
Hanke	Martin Estate	Milford	500
Hankey	Baxter	Milford	500
Hanlon	William	Danforth	296
Hansen	Peter Estate	Ashkum	106
Hansen	Mattie	Concord	141
Hansen	Bros	Chebanse	213
Hansen	C.C.	Chebanse	213
Hansen	George	Chebanse	214
hansen	Louis	Chebanse	214
Hansen	Richard	Chebanse	214
Hansen	Herman	Middleport	473
Hansen	Emma	Middleport	473
Hansen	Chris	Milks Grove	520
Hanson	Lewis	Ashkum	106
hanson	Bros	Chebanse	214
Hanson	Louis	Milks Grove	520
Hanson	Ethel	Sheldon	656
Hapenny	Mabelle	Ridgeland	634
Hardeity	Mildred	Sheldon	656
Hardisty	Mildred	Sheldon	657
Hargraves	Edith	Chebanse	215
Hargraves	Edith	Milks Grove	520
Hari	Albert	Fountain Creek	355
Hari	Elmer	Fountain Creek	355
Hari	Walter	Fountain Creek	355
Harkness	Laura	Fountain Creek	355
Harland	Ray	Artesia	26
Harlling	Verne	Chebanse	215
Harms	Herman	Chebanse	217
Harms	Russell	Concord	247
Harms	Minnie	Crescent	268
Harold	William	Ashkum	106
Harold's	Shell Service	Pigeon Grove	592
Harper	Arthur	Loda	400
Harpey	Harvey	Loda	400
Harries	Helen	Crescent	268
Harris	Fred	Iroquois	377
Harris	Louise	Sheldon	657
Harrison	Francis	Middleport	473
Harroun	Ray	Douglas	329
Harshbager	Lee	Artesia	26
Harsin	Willis	Prairie Green	618
Hart	William	Papineau	570
Hartke	M.L.	Artesia	26
Hartke	Harry	Artesia	26
Hartke	Elmer	Artesia	26
Hartke	Amiel	Artesia	26
Hartke	Minnie	Artesia	27

Hartke	Bros	Loda	400
Hartkie	Charles	Iroquois	378
Hartman	Albert	Ash Grove	61
Hartman	Walter	Ash Grove	62
Hartmann	Fred	Ash Grove	62
Hartshorn	Myra	Artesia	27
Harweger	Bertha	Artesia	27
Harweger	Bertha	Pigeon Grove	592
Harwood	Robert	Chebanse	215
Harwood	P.A.	Douglas	329
Harwood	Ward	Douglas	329
Harwood	P.A.	Iroquois	377
Harwood	Ward	Iroquois	377
Harwood	Don	Martinton	445
Harwood	Harold	Martinton	445
Hasbargen	Estate	Danforth	296
Hasbargen	Harm	Sheldon	652
Haselow	Frank	Chebanse	215
Haskins	Willard	Douglas	329
Hasselbring	Alvin	Ash Grove	62
Hasselbring	Elmer	Ash Grove	62
Hasselbring	Ed	Ash Grove	62
Hasselbring	Emile	Ash Grove	62
Hasselbring	Hobert	Ash Grove	63
Hasselbring	Henry	Ash Grove	63
Hasselbring	Paul	Ash Grove	63
Hassett	Leo	Danforth	296
Hatchery	Corn Belt	Middleport	469
Haubach	J.B.	Danforth	296
Haubach	Estate	Danforth	296
Haubach	John	Douglas	329
Haubach	Wm	Douglas	330
Hauback	J.B.	Sheldon	657
Haun	Myrtle	Douglas	330
Hauptli	Art	Ash Grove	63
Hauptli	Earnest	Ash Grove	63
Hausz	Orin	Stockland	679
Hauter	Wm	Ash Grove	63
Havener	J.E.	Loda	400
Havener	Nick	Milks Grove	520
Havland	Leonard	Milks Grove	521
Hawkins	Ted	Artesia	27
Haworth	C.W.	Martinton	445
Haxby	Emma	Sheldon	657
Heagle	George	Chebanse	215
Healey	W.C.	Loda	400
Heaton	Myron & Mabel	Beaver	141
Hedge	Elmer	Beaver	141
Hedge	Clarence	Martinton	445
Heeren	Fred	Ash Grove	64
Heeren	Harry	Ash Grove	106
Heiberger	Henry	Onarga	542
Heideman	Edward	Iroquois	378
Heine	Herman	Onarga	542
Heinen	Dr.	Prairie Green	618
Heistand	Elmer	Sheldon	657
Helen	Francis	Concord	248
Hell	Estate	Chebanse	215
Heller	Chester	Chebanse	216
Heller	Mrs William	Chebanse	216
Hellers	Estate	Chebanse	216
Hemp	Della	Ashkum	106
Hemp	Roy	Ashkum	106
Hemphill		Belmont	180
Henderson	Robert	Loda	401
Hendress	Carl	Belmont	180
Hendricks	Kate Estate	Ash Grove	64
Hendricks	Kate	Onarga	542
Hendrinhs	Leo	Artesia	27
Hendron	Robert	Milks Grove	521
Henegan	Thomas	Martinton	445
Henke	Alvin	Milford	446
Henneinke	Fred	Ash Grove	64
Henrichs	Dick	Ash Grove	63
Henrichs	Emma	Ash Grove	63
Henrichs	Eldor	Ash Grove	64
Henrichs	Harm	Ash Grove	64
Henrichs	Herman	Ash Grove	64
Henrichs	Estate	Ashkum	106
Henrichs	George	Danforth	297
Henrichs	Henry	Danforth	297
Henrichs	John	Danforth	297
Henrichs	Edwin	Onarga	543
Henrichs	Lennard	Onarga	543
Henrys	Frank	Ashkum	106
Herbert	Alfred	Papineau	570
Herbert	William	Papineau	570
Herrold	Elmer & Harriet	Ashkum	107
Herron	M.W.	Douglas	330
Herron	Ray	Iroquois	378
Herscher	Edward	Beaverville	157
Hessing	G.W.	Middleport	473
Hettich	Minnie	Douglas	330
Heuton	Henry	Crescent	268
Hewson	Nillie	Ashkum	107
Hewson	N	Ridgeland	634
Hibbler	John	Crescent	268
Hibbler	Tracy	Danforth	297
Hibbler		Danforth	297
Hibbler	Elteana	Douglas	330
Hickey	James	Danforth	297
Hickman	Carl	Ash Grove	64
Hickman	Charles	Ash Grove	65
Hickman	Mrs Hope	Ash Grove	65
Hickman	Shirley	Ash Grove	65
Hickman	Oren	Milford	180
Hickman	Oren	Milford	500
Hicks	Warren	Ashkum	107
Hicks	John	Onarga	543
Hicks Oil	Service Station	Middleport	473
Hildebrand	Harold	Iroquois	378
Hildenbrand	E.R.	Onarga	543
Hildenbrand	Milford	Onarga	543
Hilgendorf	Martin	Artesia	27
Hilgendorf	Arthur	Beaver	141
Hilgendorf	Cliford	Loda	401
Hilgert	John	Ashkum	107
Hill	A.W.	Martinton	446
Hill	A.W.	Middleport	473
Hillary	Mrs. Amos	Beaver	141
Hiner	Donald	Loda	401
Hinrichs	Eldon	Papineau	570
Hinrichs	Louie	Papineau	570
Hinrichs	William estate	Papineau	571
Hipkey	Walter	Milks Grove	521
Hirch	LeRoy	Fountain Creek	355
Hiser	William	Papineau	571
Hislop	Estate	Ash Grove	66
Hitchings	Mark	Martinton	446
Hixon	Harold	Martinton	446
Hoagland	mary	Sheldon	657
Hobson	Matie	Chebanse	216
Hoch	E.M.	Beaver	141
Hockersmith	Frank	Onarga	543

Hodel	Henry	Pigeon Grove	592
Hodel	Wm	Pigeon Grove	592
Hodge	LeRoy	Ash Grove	66
Hodge	Albert	Fountain Creek	355
Hodge	W.H.	Fountain Creek	356
Hoekstra	William & Tunis	Beaverville	157
Hoerr	Dan	Fountain Creek	356
Hoerr	Joe	Fountain Creek	356
Hofer	Harold	Ash Grove	66
Hofer	Herbert	Ash Grove	66
Hofer	Albert	Pigeon Grove	592
Hoffman	Louisa	Fountain Creek	356
Hoffman	Sam	Pigeon Grove	592
Hofmann	Joseph	Pigeon Grove	593
Hofmeister	John	Iroquois	378
Hohenback	Vernon	Artesia	27
Holler	Mariam	Onarga	544
Holler	Marian	Ridgeland	634
Hollingsworth	Robert	Chebanse	216
Hollingsworth	Earl	Onarga	544
Holt	Robert	Iroquois	378
Holtkamp	Harry	Milford	500
Holtman	Clara	Chebanse	216
Holtman	Herman	Chebanse	216
Homes	Elmer	Lovejoy	423
Homus	William	Milford	500
Honegger	Herman	Fountain Creek	356
Hoogstraat	George	Chebanse	217
Hootman	Harley	Martinton	446
Hootman	Robert	Sheldon	658
Hoover	Evelyn	Middleport	473
Hopkins	Richard	Ashkum	107
Hopkins	Laura	Milford	501
Hopkins	Charles	Prairie Green	618
Hopman	Herman	Artesia	28
Hopman	Arnold	Crescent	269
Hoppe	Fred	Artesia	28
Hoppe	Mrs Emma	Ash Grove	66
Hoppe	Melvin	Ash Grove	66
Hoppe	Wilbert	Crescent	269
Hotaling	Robert	Iroquois	378
Hougland	A.B.	Concord	248
Hougland	Jim	Concord	248
Hougland	John	Concord	248
Houmes	Date	Prairie Green	619
Houser	George	Concord	248
Howell	H.R.	Concord	248
Hubert	Monique	Beaverville	157
Hubert	LeRoy	Iroquois	379
Hubert	Steve	Martinton	446
Hubert	Wilfred	Martinton	446
Hubert	Wilford	Martinton	447
Hubert	John	Middleport	473
Hubert	Mrs. Clem	Papineau	571
Hubert	George	Pigeon Grove	593
Hubner	Agatha	Milford	501
Hue	Estate	Crescent	269
Huff	Robert	Ashkum	107
Hufford	Raymond	Stockland	679
Huges	Louise	Belmont	180
Huges	T.A.	Loda	401
Hughes	Ethel	Douglas	330
Huizenga	Farms	Ashkum	107
Huizenga	Estate	Danforth	298
Hull	Thena	Sheldon	658
Hulse	Robert	Belmont	180
Hulse	Mrs Robert	Onarga	544
Hulse	Harry	Stockland	679
Hulvey	Emory	Papineau	571
Humblet	Victor	Chebanse	217
Hummel	Lyle	Crescent	269
Humphrey	Robert	Loda	401
Hungness	Dr. N.O.	Sheldon	658
Hunt	John	Papineau	571
Hunt	LaVerne	Papineau	571
Hurd	Lunette	Crescent	269
Hurd	Thornton	Crescent	269
Hurliman	Chas	Ash Grove	66
Hurliman	Louie	Ash Grove	66
Hurliman	Chris	Beaver	141
Hurliman	Edgar	Martinton	447
Hurline	Motor Sales	Middleport	474
Huss/Casey		Danforth	298
Hustedt	Elmo	Danforth	297
Huston	Roscoe	Stockland	679
Husz	Belle	Prairie Green	619
Hutchins	Verne	Stockland	679
Ikins	Clement	Onarga	544
Ikins	Earl	Onarga	544
Iler	Dr. Rex	Papineau	571
Illinois	Canning Co	Prairie Green	613
Ilse	Dora	Artesia	28
In Trust	Bank of Chicago	Prairie Green	622
Ireland	Harvey	Onarga	544
Iroquois	Town of	Concord	237
Iroquois	Loan Co	Loda	404
Iroquois	Hospital	Middleport	474
Iroquois	Service Co	Middleport	474
Irps	Edmond	Chebanse	217
Irvin	Leslie	Prairie Green	619
Isaacs	Bert	Loda	401
Jack	Elmer	Chebanse	217
Jacquet	Ruth	Chebanse	217
Jager	Ruth	Iroquois	379
James	Leonard	Douglas	330
Jannusch		Milford	501
Janssen	henry	Artesia	28
Janssen	Implement Co	Artesia	28
Janssen	John	Artesia	28
Janssen	Len	Artesia	29
Janssen	Louis	Artesia	29
Janssen	Weert	Artesia	29
Janssen	Mrs Anna	Ash Grove	67
Janssen	Estate	Ashkum	107
Janssen	Lena	Ashkum	108
Janssen	Claus	Danforth	298
Janssen	Estate	Danforth	298
Janssen	Emil	Iroquois	379
Janssen	B.J.	Loda	401
Janssen	William	Martinton	447
Janssen	Hiram	Milford	501
Janssen	John	Milks Grove	521
Jarema	Alexander	Concord	248
Jarvis	Grace	Ridgeland	634
Jenkins	William	Fountain Creek	356
Jenkins	Arthur	Papineau	571
Jenks	Trailer Court	Middleport	474
Jensen	Chris	Ashkum	108
Jensen	Harold	Ashkum	108
Jensen	Knute	Beaverville	158
Jensen	Levi	Chebanse	217
Jensen	Mattie	Chebanse	217
Jensen	Virgil	Chebanse	217
Jensen	Augusta	Douglas	330

Jensen	Nels Estate	Douglas	331
Jensen	Kristian	Milks Grove	521
Jergenson	Dorothy	Stockland	679
Jimison	Eli	Middleport	474
Jimison	Earl	Onarga	544
Joerger	Elmer	Ridgeland	634
Johns	Lem	Belmont	181
Johnson	Hank	Artesia	29
Johnson	Joe	Artesia	29
Johnson	Henry	Artesia	29
Johnson	Richard	Artesia	29
Johnson	Henry, etal	Ashkum	108
Johnson	Arthur	Beaver	142
Johnson	George	Beaver	142
Johnson	Grant	Beaver	142
Johnson	McKinley	Beaver	142
Johnson	Ross	Beaver	142
Johnson	Newell	Beaverville	158
Johnson	William	Beaverville	158
Johnson	Dick	Crescent	270
Johnson	Louis	Crescent	270
Johnson	Clarence	Danforth	298
Johnson	Oliver	Danforth	298
Johnson	Orville	Danforth	298
Johnson	Ed	Fountain Creek	356
Johnson	Hannah	Iroquois	379
Johnson	Dennie	Iroquois	379
Johnson	Jennie	Iroquois	379
Johnson	Barney	Loda	401
Johnson	Bertha	Loda	402
Johnson	C.W.	Loda	402
Johnson	Edward	Loda	402
Johnson	Onke	Loda	402
Johnson	S.T. Estate	Loda	402
Johnson	Victoria	Loda	402
Johnson	Lawrence	Milford	501
Johnson	Nellie	Milford	501
Johnson	Arthur	Milks Grove	521
Johnson	Mary	Milks Grove	521
Johnson	Cyrus	Pigeon Grove	593
Johnson	Rasmus	Prairie Green	619
Johnson	W.H.	Prairie Green	619
Johnson	Dora	Ridgeland	633
Johnson	J.G.	Sheldon	658
Johnson	Oliver	Sheldon	658
Johnson	Arthur	Stockland	680
Johnson	Edward	Stockland	680
Johnson	Gus	Stockland	680
Jones	Margaret	Ashkum	108
Jones	Mary	Concord	249
Jones	Ollie	Lovejoy	423
Jones	Uncie	Martinton	447
Jones	O.E.	Milford	502
Jonkman	Emma	Onarga	544
Jonkman	Emma	Onarga	545
Jordan	Gilbert	Onarga	545
Jorgenson	Robert	Milford	502
Judy	Bert	Fountain Creek	356
Judy	Ira	Fountain Creek	357
Judy	Kenneth	Pigeon Grove	593
Judy	W.E.	Prairie Green	619
Juilen	Francis	Sheldon	658
Julien	Cecil	Sheldon	659
Justice	Lawton	Prairie Green	620
Kaeb	John	Fountain Creek	357
Kahlert	Alberto	Milks Grove	521
Karlock	Rose	Crescent	270
Karr	Free	Concord	249
Karr	R.F.	Concord	249
Kaufman	Mark	Artesia	29
Kaufman	Lorence	Artesia	30
Kaufman	Albert	Ash Grove	67
Kaufman	Grain Elevator	Ash Grove	67
Kaufman	Calvin	Ash Grove	67
Kaufman	Amelia	Chebanse	218
Kaufman	Anna	Fountain Creek	357
Kaufman	Carl	Fountain Creek	357
Kaufman	Frank	Fountain Creek	357
Kaufman	John	Fountain Creek	357
Kaufman	Herman	Iroquois	380
Kaufman	Fred	Pigeon Grove	593
Kay	Louis	Belmont	181
Kay	W.S.	Belmont	181
Kearney	Ethel	Chebanse	218
keath	Roy	Belmont	181
Keath	Addison	Iroquois	380
Keefer	Jake	Concord	249
Keen	Elwood	Belmont	181
Keen	Jesse	Stockland	680
Kefben	Harvy	Papineau	572
Keigley	Otto	Loda	402
Keith	Helen	Ashkum	108
Keith	Helen	Douglas	331
Keith	Auto Body & Paint	Middleport	474
Kelch	Harold	Milks Grove	522
Keller	Theresa	Chebanse	218
Keller	Y.M.	Sheldon	659
Kellerhal	Albert	Fountain Creek	357
Kellerhals	Albert	Ash Grove	67
Kellerhals	Fred	Fountain Creek	358
Kellerhals	Albert	Milford	447
Kellerhals	Fred	Pigeon Grove	593
Kelly	Helen	Ashkum	108
Kelly	J.D.	Concord	249
Kelly	John	Concord	249
Kelly	David Estate	Loda	403
Kelly	W.J.	Loda	403
Kemmitz	Florence	Chebanse	208
Kempen	Marie	Ashkum	108
Kendall	William	Beaver	142
Kendall	Fred	Belmont	181
Kennedy	Wallace	Danforth	299
Kennedy	Bernard	Loda	403
Kennedy	Frank	Loda	403
Kennedy	Mary	Loda	403
Kerns	Katherine	Danforth	299
Kerns	Ella	Onarga	545
Kershaw	Nettie	Chebanse	218
Kesler	Louis	Ash Grove	67
Kesler	L.F. & Bert	Ash Grove	67
Kessler	Alice	Ashkum	109
Kesting	Edward	Ridgeland	635
Keurth	Robert	Onarga	545
Kieches (Rieches)	Herman	Ash Grove	68
Kief	Sam	Loda	403
Kieffer	August	Ashkum	109
Kielsmeier	Karl	Belmont	181
Kielsmeier	Karl & Meta	Middleport	474
Kietzman	Mrs Mary	Ash Grove	68
Kietzman	Henry	Onarga	545
Kietzman	Charles	Onarga	545
Kifner	A.C.	Concord	249
Kilgore	Martha	Lovejoy	423
Killips	Ruth	Concord	249

King	John	Ashkum	109
King	Sylvester, etal	Ashkum	109
King	Harold	Loda	403
Kingdom	Edward	Belmont	182
Kinkead	Otto	Onarga	545
Kirsch	Joseph	Loda	403
Kissack	Fred	Crescent	270
Kitterman	Harvey	Sheldon	659
Klemme	Leo	Stockland	680
Klumker	John	Ashkum	109
Knake	Minnie	Pigeon Grove	593
Knapp	Fred	Fountain Creek	358
Knapp	Henry	Fountain Creek	358
Knapp	Ralph	Fountain Creek	358
Knapp	Richard	Fountain Creek	358
Knapp	Clarence	Fountain Creek	358
Knapp	Adam	Pigeon Grove	593
Knapp	Daniel	Pigeon Grove	594
Knapp	Edward	Pigeon Grove	594
Knapp	Sam	Pigeon Grove	594
Knefe (Knapp)	Clarence	Fountain Creek	358
Knipprath	Clara	Chebanse	218
Knoche	Robert	Ridgeland	635
Knoche	Rolland	Ridgeland	635
Knochel	Phillip	Danforth	299
Knocke	Estate	Ridgeland	635
Knoll	Otto	Fountain Creek	359
Knoll	Otto	Lovejoy	423
Knuth	Carl	Loda	404
Knuth	Cecil	Loda	404
Knutz	Lucien	Fountain Creek	359
Koester	Bernhard	Ash Grove	68
Koester	Ed	Ash Grove	68
Koester	Lena	Ash Grove	68
Koester	Viola	Ash Grove	68
Koester	Adolf	Belmont	182
Koester	Fred	Danforth	299
Koester	Wilbert	Middleport	475
Koester	Margerete	Papineau	572
Koets	Lucile	Crescent	270
Koets	Almon	Douglas	331
Koets	Mrs. Ed	Douglas	331
Koets	Lucile	Iroquois	380
Kohl	Herman	Danforth	299
Kohl	Henry	Iroquois	380
Kohlman	Lena	Danforth	299
Kohlman	Lena	Douglas	331
Konow	Mrs Charles	Chebanse	218
Konow	John	Chebanse	219
Koon	Clarence	Ridgeland	635
Koritz	Amon	Douglas	331
Koritz	Mary	Onarga	546
Koritz	Bros	Pigeon Grove	594
Koritz	Amos	Ridgeland	635
Kottke	Edwin	Artesia	30
Kottke	Leo	Artesia	30
Kottke	Walter	Artesia	30
Krabliln	Harry	Onarga	546
Kraft	Elmer	Danforth	299
Kraft	Philip	Danforth	300
Kraft	Grace	Douglas	331
Kraft	Louise	Douglas	331
Kraft	Mrs. Henry	Papineau	572
Krall	Richard	Chebanse	219
Kregel	William	Ash Grove	68
Kreiter	Charles	Pigeon Grove	594
Kremer	Herman	Danforth	300
Kremer	Chas	Onarga	546
Kroll	Fred	Milks Grove	522
Kroll	Joe	Milks Grove	522
Kroll	Dewey	Stockland	680
Krub	Archie	Douglas	332
Krumwiede	Adolph	Artesia	30
Krumwiede	Delmar	Artesia	30
Krumwiede	F.P.	Artesia	30
Krumwiede	Martin	Artesia	30
Krumwiede	Adolph	Ash Grove	68
Krumwiede	Texaco	Ash Grove	69
Kruse	Forrest	Belmont	182
Kruse	Frank	Belmont	182
Krutz	Anna	Artesia	31
Kuebler	Lawrence	Fountain Creek	359
Kuebler	Emil	Pigeon Grove	594
Kuester	Arnold	Ash Grove	69
Kuester (Koester)	Rev Herman	Ash Grove	69
Kugler	Carl	Ash Grove	69
Kugler	Ernest	Ash Grove	69
Kuhlman	John	Artesia	31
Kuhlman	Estate	Crescent	270
Kuiper	Therm	Douglas	332
Kuipers	Clarence	Ash Grove	69
Kuipers	Deana	Danforth	300
Kuipers	Elizabeth	Danforth	300
Kuipers	Doe	Danforth	300
Kuipers	Marvin & Joe	Danforth	300
Kuipers	Joe	Danforth	300
Kuipers	Jake	Danforth	300
Kuipers	Tim	Danforth	301
Kuipers	Estate	Danforth	301
Labounty	Detour	Iroquois	380
Labounty	Asa	Middleport	475
Ladd	Wayne	Stockland	680
Lade	Charles	Beaver	142
Lade	Glen	Beaver	142
Lade	Dave	Beaverville	158
Lade	Fred	Martinton	447
Lafond	Eddie	Beaverville	158
Lafond	Emery	Beaverville	158
Lafond	Francis	Beaverville	158
Lafond	Philip	Beaverville	158
Lafond	Prim	Beaverville	159
Lafond	Lionel	Chebanse	219
Lafond	Prim	Iroquois	380
Lafond	Arthur	Martinton	447
Lafond	Arthur	Martinton	448
Lafond	Sylvanus	Martinton	448
Laird	Glen	Beaver	143
Laird	Russell	Belmont	182
Laird	Mrs Floyd	Milford	502
Laird	Laura	Milford	502
Laird	Peter	Milford	502
Laird	Harris	Milford	620
Lally	Edward	Ashkum	109
Lamb	R.V.	Milks Grove	522
Lambert	Paul	Beaver	143
Lambert	Z.T.	Beaverville	143
Lambert	Delina	Beaverville	159
Lambert	Ida	Beaverville	159
Lambert	Zepheyr	Beaverville	159
Lambert	Z.T.	Beaverville	159
Lambert	Geroge	Ridgeland	635
Lameck	Hazel	Concord	250
Lamie	Quinten	Martinton	448
Lammers	Henry	Loda	404

Lammers	Tillie	Loda	404
Lamotte	August	Ashkum	109
Lamotte	Arleigh	Papineau	572
Landess	Louis	Ash Grove	69
Laney	Frank	Beaverville	159
Laney	Louise	Beaverville	159
Laney	Laura	Beaverville	160
Langelier	Mary	Beaverville	160
Langellier	Mrs. Earl	Martinton	448
Langellier	Agnes	Martinton	448
Langellier	John	Martinton	448
Langellier	Loula	Milford	502
Langellier	Floyd	Stockland	681
Langellier	Chester	Stockland	681
Lanoue	Emery	Martinton	448
Lanove	Levi & Elfrieda	Ashkum	110
Lanove	Vaughn	Ashkum	110
Lareau	Rev D.M.	Beaverville	160
Lareau	Joseph	Beaverville	160
Laroche	Mrs E	Chebanse	219
Larsen	Mary	Milford	502
Larson	Estate	Sheldon	659
latham	Guy	Onarga	546
Latimer	Roy	Sheldon	659
Laubscher	Arthur	Pigeon Grove	594
Laubscher	Ben	Pigeon Grove	594
Laurence	Nancy	Stockland	681
Laurent	Leon	Chebanse	219
Laurent	Alfred	Martinton	448
Laurent	Alfred	Papineau	572
Laurent	Harry	Papineau	572
Lauterbach	A.A.	Milford	503
Lauterbach	Harm	Milford	503
Lauterbauch	John	Ashkum	110
Lavicka	Alta May	Stockland	681
Lavoie	John	Middleport	475
Lavoie	Zepher	Onarga	546
Lawrence	Jesse	Artesia	31
Lawson	Ella	Beaver	143
Layden	Robert	Prairie Green	620
Lebert	Oliver	Papineau	572
Lebert	Oliver	Papineau	573
Leclair	Jule	Beaverville	160
Leclair	Jule	Chebanse	219
Lecocg	John	Chebanse	219
LeCocq	John	Martinton	449
LeConte	F.C.	Pigeon Grove	595
LeConte	Frank	Pigeon Grove	595
LeConte	Maurice	Pigeon Grove	595
Lecuyer	Paul	Chebanse	219
Lee	Vernon	Artesia	31
Lee	A.E.	Beaver	143
Lee	Lizzie	Beaver	143
Lee	Charles	Danforth	301
Lee	Arthur	Onarga	546
Leeder	Herman	Papineau	573
Leemon	Lida	Fountain Creek	359
Leeper	Mrs. Lettie	Fountain Creek	359
Leggott	Ed	Chebanse	220
Legott	Anna	Chebanse	220
Legree	Fred	Concord	250
Legris	Katherine	Ashkum	110
Leguire	Elizabeth	Ash Grove	69
Lehman	Elmer	Ash Grove	70
Lehmann	Anna	Crescent	271
Lehmann	Ed	Crescent	271
Leitz	Edward	Milford	503
Leitz	Alfred	Stockland	681
Lemager	Vincen	Ashkum	110
Lemenager	Estate	Ashkum	110
Lemenager	Eugene	Ashkum	110
Lemenager	F.F.	Ashkum	111
Lemenager	Irving	Ashkum	111
Lemenager	John	Ashkum	111
Lemenager	Ulysess	Ashkum	111
Lemenager	Kathyrne	Concord	250
Lemenager	Ferdinand	Iroquois	380
Lemenager	Wendell	Martinton	449
Leminager	Ezr & Lena	Ashkum	111
Lemon	James	Belmont	182
Lenard	Mary	Crescent	271
Lenz	Jess	Crescent	271
Leonard	Jules	Chebanse	220
Leonard	Henry	Concord	250
Leonard	Anna	Middleport	475
Lesage	John	Ash Grove	70
Lesage	Tom	Concord	250
Lesch	Ernest	Papineau	573
Lesch	George	Papineau	573
Lesch	Henry	Papineau	573
Lesch	Robert	Papineau	574
Leveque	Oscar	Ashkum	111
Leveque	William	Martinton	449
Levit	Henry	Iroquois	380
Levreau	George	Ashkum	112
Lewis	Minnie	Artesia	31
Libert	Josephine	Ashkum	112
Liddell	George	Chebanse	220
Lietz	Fred	Artesia	31
Light	Ray	Sheldon	659
Lindgren	Fred	Beaver	143
Lindgren	Jewel	Beaver	144
Lindgren	Luetta	Beaver	144
Lindley	Julia	Milks Grove	522
Lindsay	Lester	Onarga	547
Lindsay	Lloyd	Onarga	547
Lindsay	D.B.	Ridgeland	636
Linnemann	John	Ash Grove	70
Little	Belle	Belmont	182
Loblaw	G.H.	Beaver	144
Lockhart	Imp. Co.	Lovejoy	420
Lockhart	Grain & Feed Co	Lovejoy	424
Lockhart	Bros	Prairie Green	620
Lockhart	George	Prairie Green	620
Lockhart	M.S.	Prairie Green	620
Lockhart	Warren	Prairie Green	620
Lockhart	Elma	Sheldon	659
Lockhart	Alta	Stockland	681
Lockhart	Estate	Belmont	182
Lockheart	Harold	Milford	503
Loda	town of	Loda	393
Loda	Farmers Grain Co-Op	Loda	404
Loda	Lunber Co	Loda	404
Logeman	Louis	Ash Grove	70
Logeman	John	Ashkum	112
Long	Don	Belmont	183
Long	Joe	Belmont	183
Long	John	Belmont	183
Long	Helen	Concord	250
Long	George	Iroquois	381
Long	Glynn	Iroquois	381
Long	Laura	Iroquois	381
Long	Clara	Lovejoy	424
Long	Glynne	Sheldon	659

Lottman	Jennie	Ashkum	112
Lovelass	N.R.	Beaver	144
Lovelass	Newt	Beaver	144
Lovelass	John	Iroquois	381
Lovelass	Knute & William	Iroquois	381
Lovelass	N.R.	Iroquois	381
Lovelass	Nutt	Iroquois	381
Lovelass	N.R.	Iroquois	382
Lovelass	N.L.	Martinton	449
Lovelass	N.R.	Martinton	449
Lovelass	Newton	Martinton	450
Lovelass	N.R.	Middleport	475
Lovelass	Annie	Milford	503
Lovelass	Shelma	Milford	503
Loveless	W.R.	Beaverville	160
Loy	Horace	Milks Grove	522
Lubben	Ray	Onarga	547
Lucas	Lee	Chebanse	220
Lucht	H.W.	Ash Grove	70
Lucht	Harm J.	Ash Grove	70
Lucht	Harm	Ash Grove	112
Lucht	Jonas	Belmont	188
Lucht	Peter	Iroquois	382
Lucht	William	Iroquois	382
Lucht	F.J.	Martinton	450
Lucht	Rhinehart	Martinton	450
Ludeke	Ida	Chebanse	220
Ludwig	George	Ash Grove	70
Luebchow	Edgar	Artesia	31
Luebchow	Mrs Wilbur	Artesia	31
Luebchow	Mrs Wilbur	Artesia	32
Luebchow	E.H.	Martinton	450
Luebchow	Eelow	Martinton	450
Luebchow	F.H.	Martinton	450
Luebchow	Edgar	Onarga	547
Luebchow	Wilbur	Onarga	547
Luecke	Adebert	Ash Grove	71
Luecke	Art	Ash Grove	71
Luhman	John	Crescent	271
Luhmann	John	Ash Grove	71
Luhrsen	Adolph	Ash Grove	71
Lukow	Glenn & Donald	Chebanse	220
Lundberg	Arthur	Milford	503
Lunde	George	Middleport	476
Lustfeldt	Ed	Artesia	32
Lustfeldt	Edward	Artesia	32
Lustfeldt	Henry	Artesia	32
Lustfeldt	Julius	Artesia	32
Lustfeldt	Otto	Artesia	32
Lutton	Mrs Warren	Ashkum	112
Lutton	Theresa	Chebanse	220
Lutz	Carrie	Ashkum	112
Luxton	Esther	Artesia	32
Lyon	Chas, Walter & Harry	Artesia	32
Lyon	Frank	Belmont	183
Lyon	P.G.	Onarga	547
Lyon	Bros	Onarga	547
Lyon	Ed	Ridgeland	636
Lyon	Harold	Stockland	681
Lyons	Earl	Concord	250
Lyons	Wm	Milford	503
Lyons	William	Milford	504
Lyons	Farm	Pigeon Grove	595
Lyons	Earl	Prairie Green	621
M.S.	Estate	Beaver	138
Mabbitt	Joe	Concord	250
MacClerence	Mrs. Edwin	Sheldon	660
Mackemer & McBroom	Lumber, hardware	Middleport	476
Mackemer & McBroom	Lumber, hardware	Milford	504
Maddin	O.W.	Onarga	547
Maher	Frank	Douglas	332
Maher	Joseph	Douglas	332
Maher	Frank	Loda	404
Maher	Bill	Ridgeland	636
Mahonoey	John	Chebanse	221
Malady	Thomas	Prairie Green	621
Malaney	Lulu	Sheldon	660
Malo	Mrs. S.C.	Milford	504
Malo	S.C.	Stockland	681
Mann	Ella	Artesia	33
Mann	Estate	Douglas	332
Manssen	Minnie	Danforth	301
Marathon	Service Station	Pigeon Grove	595
Marcier	Henry	Middleport	476
Marcotte	Eugene	Ashkum	112
Marcotte	Eugene	Ashkum	113
Marcotte	Harry	Chebanse	221
Marcotte	Norman	Chebanse	221
Marcotte	Alphonse	Martinton	451
Marcotte	Julia	Papineau	574
Marek	James	Chebanse	221
Marion	Wesley	Beaver	144
Marion	Edmond	Beaverville	160
Markwalder	Arthur	Artesia	33
Markwalder	Leslie	Artesia	33
Marquis	Hubert	Beaverville	161
Marquis	Alphonse	Middleport	477
Marshall	Mary & Julia	Chebanse	221
Marshall	Roy	Concord	251
Marshel	Elizabeth	Chebanse	221
Martell	Artie	Beaverville	160
Martell	Elmer	Beaverville	161
Martin	Joseph	Artesia	33
Martin	Carl	Ash Grove	71
Martin	Mrs C.H.	Beaverville	161
Martin	Elmer	Belmont	183
Martin	Lida	Belmont	183
Martin	Phebe	Belmont	183
Martin	Warren	Belmont	184
Martin	Pheobe	Concord	251
Martin	Pheobe	Crescent	271
Martin	Richard & Mary	Danforth	301
Martin	Estate	Danforth	301
Martin	Oil Service	Douglas	332
Martin	Gertie Estate	Iroquois	382
Martin	Joe	Iroquois	382
Martin	Samuel	Iroquois	382
Martin	Nye	Lovejoy	424
Martin	James	Martinton	450
Martin	Phoebe	Martinton	450
Martin	Phoebe	Martinton	451
Martin	Sam	Martinton	451
Martin	Gerdie	Middleport	476
Martin	Phebe	Middleport	476
Martin	S.L. Estate	Middleport	476
Martin	Ruth	Milford	504
Martin	Malcolm	Milks Grove	522
Martin	Joseph	Pigeon Grove	595
Martin	William	Pigeon Grove	595
Martin	S.L. Estate	Middleport	477
Martinton	town of	Martinton	433
Maskal	John	Loda	405
Mason	Jenny	Iroquois	382
Mason	Jennie	Milford	504

Mason	Bert	Sheldon	660
Mathewson	Walter	Milford	504
Mathy	Edward	Chebanse	222
Mathy	Emile	Chebanse	222
Matson	Walter	Belmont	184
Matson	Ged	Milford	504
Mau	Rose	Milks Grove	522
Maul	John	Fountain Creek	359
Maul	Norm	Fountain Creek	359
Maul	Sam	Fountain Creek	359
Maurits	Iren & Roe	Beaver	144
Maxwell	H.A.	Pigeon Grove	595
Mayeau	Howard	Papineau	574
Mayhew	Ray	Concord	251
Mayo	Frank	Chebanse	222
Mayo	John	Chebanse	222
Mayo	Fred	Milks Grove	523
Mayo	Henry	Sheldon	660
Mayotte	A.J.	Sheldon	660
McBroom	J.T.	Belmont	184
McCarty	Charles	Chebanse	222
McCarty	Ivan	Concord	251
McClave	Robert Estate	Artesia	33
McCollum	A.B.	Fountain Creek	360
McConnell	David	Middleport	477
McCoullough	Implement	Middleport	477
McCoullough	Lawrence	Middleport	477
McCoullough	T.S. Estate	Middleport	477
McCourt	J.E.	Ash Grove	71
McCray	E.S.	Ash Grove	71
McCray	E.S.	Fountain Creek	360
McCreary	Alger	Lovejoy	424
McCutchen	Bros	Milks Grove	523
McDonald	Lewis	Ashkum	113
McDougal	Wheeler	Danforth	301
McEwan	Scott Estate	Sheldon	660
McEwen	Anne Estate	Sheldon	660
McFann	O.F.	Prairie Green	621
McFann	Vance	Prairie Green	621
McFarland	Helen	Loda	405
McFarland	Estate	Lovejoy	424
McFarrin	Donald	Prairie Green	621
McGill	Mrs. Ed	Middleport	477
McGill	D.W.	Middleport	478
McIntyre	Robert	Lovejoy	424
McKay	Walter	Beaverville	161
McKinley	Joe	Stockland	682
McKinson	Ella	Sheldon	660
McManis	Wayne	Belmont	184
McMillan	T.J.	Douglas	332
McMillan	J.H.	Ridgeland	636
McNamee	Mrs Harry	Milks Grove	523
McNeil	Chester	Onarga	548
McNeil	Chester	Ridgeland	636
McNeils	Hugh	Loda	405
McSpadden	Clara	Belmont	184
Medendorp	Clarence	Douglas	333
Medendorp	Wm	Douglas	333
Medendorp	William	Douglas	333
Meents	Christie	Ashkum	113
Meents	Mrs Frank	Ashkum	113
Meents	George	Ashkum	113
Meents	Marie	Ashkum	113
Meents	Willard	Ashkum	113
Meents	Frieda	Milks Grove	523
Meier	Martin & Gordon	Ashkum	114
Meier	Russell	Ashkum	114
Meier	Service Station	Ashkum	114
Meier	William	Ashkum	114
Meier	Arthur	Chebanse	222
Meier	Harry	Chebanse	223
Meier	Alfred	Danforth	302
Meierle	Franntz	Concord	251
Meints	Grace	Danforth	301
Meints	Henry	Danforth	302
Meints	Estate	Danforth	302
Meister	Andrew	Ashkum	114
Mele	Tony	Martinton	451
Melind	Louis	Onarga	548
Menigoz	Josephine	Iroquois	383
Menigoz	Ed	Martinton	451
Mercier	Estate	Chebanse	223
Meredith	Albertina	Fountain Creek	360
Merkle	Arthur	Ashkum	114
Merkle	Elmer	Ashkum	114
Merkle	Francis & Dorothy	Ashkum	115
Merkle	Ida	Ashkum	115
Merkle	Arthur	Danforth	302
Merkle	Anna	Danforth	302
Merkle	Ida	Danforth	302
Merkle	William	Danforth	302
Merkle	Ben	Fountain Creek	360
Merkle	Kathryn	Fountain Creek	360
Merkle	Arthur	Milks Grove	523
Merritt	Grace	Lovejoy	424
Meuhling	Mary	Pigeon Grove	596
Meyer	Fred	Ash Grove	72
Meyer	Henry	Ash Grove	72
Meyer	William	Ash Grove	72
Meyer	Henry	Chebanse	223
Meyer	Mary	Chebanse	223
Meyer	August	Crescent	271
Meyer	Dick	Crescent	272
Meyer	Edwin	Crescent	272
Meyer	F.J.	Crescent	272
Meyer	Henry	Crescent	272
Meyer	Philip	Crescent	272
Meyer	Earl	Douglas	333
Meyer	Dr. Karl	Douglas	333
Meyer	Dr.Karl	Onarga	548
Meyer	Robert	Onarga	548
Meyers	Dr. Karl	Danforth	303
Meyers	Carl	Douglas	333
Meyers	Dr. Karl	Douglas	333
Meyers	Edward	Iroquois	383
Meyers	Ehler	Loda	405
Meyers	Howard	Onarga	548
Meyers	Edna	Ridgeland	636
Michel	Estate	Chebanse	223
Miles	Mrs. J.D.	Danforth	303
Miles	Josephine	Danforth	303
Miles	Warren	Danforth	303
Miles	Mrs. J.D.	Douglas	334
Miles	Warren	Douglas	334
Miles	Wm	Douglas	334
Miles	Grant Estate	Douglas	334
Milford	town of	Milford	489
Milford	Canning Co	Milford	505
Milford Airport	Crows Flying Service	Milford	505
Milford Sales	(Decker Livestock sales)	Milford	505
Miller	Bessie	Artesia	33
Miller	Ed	Ash Grove	72
Miller	William	Ash Grove	72
Miller	Leona	Chebanse	223

Miller	Albert	Chebanse	223
Miller	George	Concord	251
Miller	Grace	Concord	252
Miller	George	Danforth	304
Miller	Anna	Douglas	334
Miller	Edward	Douglas	334
Miller	Frank	Douglas	334
Miller	Laura	Douglas	335
Miller	Annie Estate	Douglas	335
Miller	Martin	Fountain Creek	360
Miller	Charles	Iroquois	383
Miller	John	Iroquois	383
Miller	Rebeca	Iroquois	383
Miller	Roy	Martinton	451
Miller	Charles	Middleport	478
Miller	Effie	Middleport	478
Miller	Fred Estate	Middleport	478
Miller	Robert	Milford	505
Miller	Edward	Onarga	548
Miller	Murray	Ridgeland	636
Miller	E.H.	Ash Grove	72
Milling	Albert	Chebanse	224
Mills	Estate	Danforth	304
Mills	Joseph	Papineau	574
Minard	Raymond	Middleport	478
Miner	Harold	Crescent	272
Miner	Bros	Crescent	272
Minier	J.E.	Concord	252
Minier	Perry	Sheldon	661
Mitchel	Mrs. Lena	Ash Grove	72
Mitchell	Geo	Danforth	304
Mitchell	John estate	Danforth	304
Mitchell	Earnest	Prairie Green	621
Moffett	J.K.	Loda	405
Moffitt	Elmer	Martinton	451
Moical	Melvin	Chebanse	224
Monk	Dave	Ashkum	115
Monk	George	Ashkum	115
Monk	Henry	Ashkum	115
Monk	John	Ashkum	115
Monro	D.A.	Stockland	682
Monte	Alex	Papineau	574
Montgomery	Clay	Martinton	451
Montgomery	Dr. Carl	Stockland	682
Moore	Harold	Ashkum	107
Moore	Ed	Beaver	144
Moore	Rolland	Middleport	478
Moore	F.M.	Milford	505
Moore	Kirts	Prairie Green	622
Morecraft	Roy	Belmont	184
Morel	Adele & Elfride	Ashkum	115
Morel	Mary	Chebanse	224
Morgan	Harold Estate	Artesia	33
Morgan	S.R.	Onarga	548
Morgeson	Wilbor	Milford	505
Morgeson	Walter	Stockland	682
Morrical	Dorothy	Chebanse	224
Morris	Warren	Danforth	304
Morrison	Fred	Douglas	335
Morrison	Everett	Sheldon	661
Morrison	Homestead	Sheldon	661
Morrissett	E.J.	Martinton	452
Mortensen	Urain	Middleport	478
Moser	George	Fountain Creek	360
Mosher	H.F.	Douglas	335
Mote	Lee	Iroquois	383
Motel	Gilman	Douglas	327
Motel	Tip Top	Sheldon	666
Mottweiler	Wilbur	Middleport	478
Movern	Clark	Danforth	304
Movern	Donald	Douglas	335
Mowery	Ferry	Belmont	184
Mowery	Herschel	Concord	252
Muehling	Emil	Ash Grove	72
Muehling	Leo	Ash Grove	73
Muehllenpfordt	Hazel	Ashkum	116
Mueller	Fred	Ash Grove	73
Mueller	Jessie	Lovejoy	425
Mulcahey	Thomas	Fountain Creek	361
Muldoon	Bee	Martinton	452
Muller	Chris	Danforth	304
Muller	L.C.	Iroquois	383
Mulligan	Herman	Ashkum	115
Mulligan	John	Ashkum	116
Mundy	Richard	Sheldon	661
Munro	Herbert	Belmont	185
Munson	Windell	Beaver	145
Munson	Wilbur	Beaver	145
Munson	Estate	Onarga	548
Munson	Frank Estate	Onarga	549
Munson	Della	Papineau	574
Munsterman	Ernst	Ash Grove	73
Munsterman	Henry	Ash Grove	73
Munsterman	Mrs Clara	Ash Grove	79
Munsterman	Clara	Crescent	273
Munsterman	Fred	Crescent	273
Murray	Arthur	Pigeon Grove	596
Murray	J.C.	Ridgeland	636
Myers	Edie	Crescent	273
Myers	J.D.	Douglas	335
Myers	John	Douglas	335
Myers	J.R. Estate	Douglas	335
Myrvig	E.G.	Milford	505
Nagele	Arthur	Sheldon	661
Nagele	Arthur	Sheldon	662
Nakaerts	Florent	Chebanse	224
Nally	Earl	Ashkum	116
Nance	Ballie	Douglas	336
Nation	Belle	Chebanse	224
Natschke	John estate	Papineau	574
Neal	Osco	Milford	505
Neeland	David	Ashkum	116
Neeland	Harm	Ashkum	116
Neland	Dave	Ashkum	116
Neland	Harm	Ashkum	116
Nelsen	Raymond	Douglas	336
Nelson	Julius	Loda	405
Nelson	Raymond	Pigeon Grove	596
Neufeld	John	Douglas	336
Neukomm	Joe	Ash Grove	73
Neukomm	John	Ash Grove	74
Neveu	Francis	Chebanse	224
Newman	Bros	Danforth	306
Newman	Bros	Douglas	336
Newman	LeRoy	Middleport	479
Newman	Waldon	Milford	506
Newman	Katherine	Pigeon Grove	596
Newman	Otto	Pigeon Grove	596
Newman	Ben	Pigeon Grove	596
Newman	Louis	Pigeon Grove	596
Newtson	L.E.	Milford	506
Newtson	Leon	Milford	506
Nicholes	Mike	Iroquois	384
Nichols	Mrs Gene	Artesia	36

Nichols	Matt	Crescent	273
Nichols	Glenn	Onarga	549
Nichols	W.A.	Onarga	549
Nicholson	Helen	Iroquois	384
Nickel	Marie	Stockland	683
Nicklson	Tyson	Sheldon	662
Niebuhr	Mable	Crescent	273
Nielsen	August	Ash Grove	73
Nielsen	Herman	Ash Grove	73
Nieman	Elmer	Artesia	33
Nieman	Leo	Artesia	34
Nieman	Mrs. Fred	Loda	405
Nieman	Lawrence	Loda	406
Nieman	Martin	Loda	406
Nieman	Wilbert	Loda	406
Nightingale	Corine	Crescent	273
Nightingale	Grace	Crescent	273
Nightingale	Grace	Crescent	274
Nims	Amil	Onarga	549
Nims	Chas	Onarga	549
Nimz	Transportation Inc	Middleport	479
Nolin	Hulda	Stockland	683
Norder	Henry	Concord	252
Norder	Clarence	Iroquois	384
Norder	LeRoy	Iroquois	384
Norder	Jake	Martinton	452
Nordhausen	Gertrude	Chebanse	225
Nordmeyer	Cleo	Chebanse	225
Norris	Grain Co	Sheldon	662
Norton	L.J.	Artesia	34
Norton	L.J.	Ash Grove	73
Norton	Frank	Pigeon Grove	597
Norvell	Lloyd	Ridgeland	637
Nottinghan	Karl	Lovejoy	425
Nourie	Anna	Beaver	145
Nourie	Byron	Beaverville	161
Nourie	Fritz	Beaverville	161
Nourie	Henry	Beaverville	161
Nourie	Anlille	Martinton	452
Nourie	Laura	Martinton	452
Novrie	Horace	Concord	252
Oasis	Tavern & Nught Club	Martinton	452
Oathout	Claude	Pigeon Grove	597
Obergfel	Fred Estate	Fountain Creek	361
Oberlander	Louis	Fountain Creek	361
O'Brien	Charles	Pigeon Grove	597
O'Brien	Wilber	Pigeon Grove	597
O'Connor	Leo	Chebanse	225
Odell	Ernest	Loda	406
Odell	John	Sheldon	662
Oderwald	Howard	Chebanse	225
Odle	Tom	Lovejoy	425
Ohara	Edward	Loda	406
O'Hare	At-Onarga	Onarga	549
O'Harr	Arnie	Onarga	549
Ohrtman	Carl	Ashkum	116
Ohrtman	Carol	Ashkum	117
Olsen	Fern	Artesia	34
Olson	Cora	Artesia	34
Olson	Harry	Artesia	34
Olson	P.	Artesia	34
Olson	Lora	Onarga	549
Olson	Cora	Ridgeland	637
Omail	Judge	Ash Grove	74
O'Malley	william	Ash Grove	74
O'Malley	C.J.	Prairie Green	622
Onarga	town of	Onarga	531
Onarga	Canning Co	Onarga	550
Onarga	Nursery	Onarga	550
Onarga	Texaco	Onarga	557
O'Neill	Wm	Crescent	274
Onken	George	Artesia	34
Onken	John	Pigeon Grove	597
Onnen	John	Concord	252
Opie	Carolilne	Loda	406
Oppy	John	Crescent	274
Orcutt	John	Belmont	185
Orcutt	Ed	Fountain Creek	361
Orr	Lesllie	Artesia	35
Orr	Clifford	Douglas	336
Orr	Lloyd	Douglas	336
Orr	Sales & Service	Douglas	336
Orr	W.D.	Douglas	336
Orr	Delmer	Iroquois	384
Orr	Clifford	Ridgeland	637
Orr	Lloyd	Ridgeland	637
Ortman	Frank	Danforth	305
Ortman	Frank	Iroquois	384
Ortman	H.A.	Martinton	452
Ortman	Josephine	Martinton	452
Ortman	Kenneth	Martinton	453
Oster	Estate	Danforth	305
Otten	Fred	Pigeon Grove	597
Otto	John	Fountain Creek	361
Otto	Samuel	Fountain Creek	361
Pacey	E.J.	Fountain Creek	361
Pachett	Wayne	Milks Grove	523
Page	Louis	Beaverville	163
Page	Grace	Douglas	337
Papaneck	Steve	Milks Grove	523
Papineau	town of	Papineau	561
Papineau	Grain Co	Papineau	574
Paradies	Charles	Papineau	575
Pardy	Elmer	Martinton	453
Parker	Alice	Douglas	337
Parker	Grace	Douglas	337
Parrish	John	Lovejoy	425
Parrish	George	Stockland	683
Parrish	Robert	Stockland	683
Parsonage	St Paul	Ash Grove	52
Parsonage	Prairie Green	Prairie Green	608
Pasel	Louis	Iroquois	385
Patnaude	Anna	Ashkum	117
Patnaude	Anna R	Ashkum	117
Patnaude	Eldin	Ashkum	117
patnaude	Victoria & Siba	Ashkum	117
Patnaude	William	Chebanse	225
Patnaude	Anna	Iroquois	384
Patnaude	Raymond	Martinton	453
Patterson	George	Prairie Green	622
Patzman	Homer	Artesia	35
Paulis	Edward	Iroquois	385
Payton	James	Iroquois	385
Pearson	Emma	Prairie Green	622
Pebbles	Estate	Martinton	453
Peck	Melvin	Chebanse	225
Peirce	Lowell	Prairie Green	622
Peoples	Mrs. Leva	Crescent	274
Peoples	Coal & Lumber	Middleport	479
Perdue	James	Douglas	337
Perkins	Thomas	Danforth	305
Perkinson	Milton	Artesia	35
Perkinson	Percy	Artesia	35
Perkinson	Russell	Artesia	35

erkinson	Page	Onarga	550
erkinson	William	Ridgeland	637
errault	William	Papineau	575
erring	John	Milks Grove	524
erzee	Russell	Ashkum	118
erzee	Sam & Delmar	Danforth	305
eter/Anderson	Estate	Chebanse	225
eters	Herman	Ash Grove	74
eters	Sade Rose	Chebanse	226
eters	Chris	Danforth	305
eters	Ernest	Martinton	453
eters	Ernest	Middleport	479
eters	Fred	Middleport	479
eters	Homer	Middleport	479
eters	John	Onarga	550
eters	Henry	Pigeon Grove	598
etersburger	Hattie	Milford	506
etersen	Alice	Ashkum	117
etersen	Elmer	Ashkum	117
etersen	Marie	Chebanse	226
etersen	Poultry farm	Iroquois	385
eterson	Donald	Ashkum	118
eterson	Wendell	Ashkum	118
eterson	Russell	Beaver	145
eterson	John	Concord	252
eterson	Louisa	Iroquois	385
eterson	Carl	Lovejoy	426
eterson	Robert	Martinton	453
eterson	Donald	Milks Grove	524
eterson	Hattie	Stockland	683
etit	Dave	Ashkum	118
etry	Louis	Lovejoy	426
ew	C.L	Beaverville	163
faff	Estate	Ridgeland	637
fingsten	Herman	Ash Grove	74
fingsten	Ray	Ash Grove	74
fingsten	Walter	Ash Grove	74
fingsten	Edwin	Crescent	274
fingsten	Lawrence	Crescent	274
fingsten	Gustav	Onarga	550
fingsten	lawrence	Onarga	551
hilbrick	Fred	Loda	406
hilips	C.E.	Onarga	551
hillips	Estate	Ashkum	118
hillips	John	Chebanse	226
hillips	Minnie	Prairie Green	622
hipps	Maude	Douglas	337
ierce	Mary	Iroquois	385
ierce	Ray	Onarga	551
ike	George	Lovejoy	426
ilcher	Leslie	Onarga	551
ilotte	Edward	Martinton	453
ittwood	town of	Middleport	464
itzer	Howard	Ash Grove	75
itzer	Agnes	Milford	506
itzer	Lynn	Milford	506
latner	Adolph	Chebanse	226
lummer	Vernon	Milford	507
ollock	Lyle	Danforth	306
ombert	Florent	Martinton	453
ombert	Mrs. Chas	Papineau	575
onton	Elmer	Ashkum	118
onton	John	Martinton	454
onton	Joe	Papineau	575
ool	Chas.	Danforth	305
ool	Oscar	Onarga	551
ope	Henry	Belmont	185

Porter	Belle	Ash Grove	74
Porter	Pearle	Milks Grove	524
Poskin	Homer	Ashkum	118
poskin	Joe	Ashkum	119
Poskin	Joseph	Stockland	684
Post	Henry	Crescent	274
Potter	Harriet	Sheldon	664
Potter	Norton	Ashkum	119
Potter	Earl	Beaver	145
Potts	Lester	Beaverville	164
Potuck	Harriett	Milford	507
Prahl	Carl	Loda	406
Prahl	John	Loda	406
Pratt	Dale	Belmont	185
Pratt	Frank	Douglas	337
Pratt	F.W.	Middleport	479
Pratt	H. Edmond	Middleport	479
Pratt	Emma	Sheldon	664
Pray	Louis	Beaverville	164
Pree	Harm	Danforth	306
Pree	Mrs. Geo.	Iroquois	385
Preisser	Mrs. Tom	Danforth	306
Premier	Popcorn Co	Stockland	684
Preston	Adam	Concord	253
Prevo	Harry	Belmont	185
Prew	L.L.	Ashkum	119
Prew	Dora	Chebanse	226
Priest	Russell	Middleport	480
Pruitt	Franklin	Lovejoy	426
Pruitt	Joe	Lovejoy	426
Pruitt	Lucile	Lovejoy	426
Pruitt	Lois	Lovejoy	426
Pruitt	Martha	Lovejoy	427
Pruitt	H.D.	Milford	507
Pruitt	Hiram	Milford	507
Pruitt	Martha	Milford	507
Pruitt	Frank	Stockland	684
Public ServiceCo	Central Illinois	Middleport	467
Pufahl	Carl	Beaverville	164
Pullen	Wilbur	Belmont	185
Pullen	Wilbur	Crescent	274
Purget	Philip	Belmont	185
Purgett	Della	Belmont	186
Pursley	Dan	Middleport	480
Puttz	Ed	Beaver	145
Pyle	George	Prairie Green	598
Quick	Gertrude	Douglas	337
Quigley	James	Douglas	337
Quillen	Jeff	Belmont	186
Quinn	Greenhouse	Concord	253
Rabe	Henry	Crescent	275
Rabideau	Alexander	Ashkum	119
Rabideau	Ellen	Chebanse	226
Rabideau	Emile	Chebanse	226
Rabideau	Isaac	Chebanse	226
Raboin	Wilford	Iroquois	385
Ragins	Arthur	Chebanse	227
Rankin	Nellie	Artesia	35
Rankin	Nellie	Artesia	36
Rankin	Nellie	Fountain Creek	361
Rapp	Edmund	Ash Grove	75
Rascher	Henry	Artesia	36
Rascher	Elsie	Ash Grove	75
Rascher	Walter	Ash Grove	75
Rasler	Roland	Artesia	36
Rasmussen	Lester	Danforth	306
Rasmussen	Lester	Ridgeland	637

Ratliff	Ira	Martinton	454
Ravens	Lloyd	Fountain Creek	362
Ravens	Lloyd	Lovejoy	427
Rayburn	Mrs. G.H.	Danforth	306
Read	Melvin	Danforth	306
Read	Melvin	Danforth	307
Ready	Farm	Crescent	275
Reber	John	Pigeon Grove	598
Rechkemmer	Levi	Beaverville	161
Redeker	August	Ash Grove	75
Redeker	Herman	Ash Grove	75
Redeker	Paul	Ash Grove	75
Redeker	Roudolph	Ash Grove	75
Redeker	Philip	Crescent	275
Redeker	John	Crescent	275
Redenios	Lester	Onarga	551
Redenius	Byran	Ashkum	120
Redenius	Oliver	Loda	407
Redenuis	Walter	Artesia	36
Reder	August	Lovejoy	427
Reece	Mrs Earl	Chebanse	227
Reeme	Florence	Iroquois	386
Reetz	Frank	Ash Grove	76
Reetz	Bros	Ash Grove	76
Reetz	Ethel	Fountain Creek	362
Reetz	Frank	Lovejoy	427
Reetz	Rosella	Pigeon Grove	598
Reeves	Charles	Milford	507
Reeves	Forest	Milford	507
Reeves	Grain Co	Stockland	684
Regnier	John	Papineau	575
Rehoig (Rehberg)	Mary	Ash Grove	76
Reichart	Bernhart	Concord	253
Reichert	Harvey	Martinton	454
Reid	Chester	Chebanse	227
Reid	Phinis	Loda	407
Reifstek	Frank	Loda	407
Reighel	George	Douglas	338
Reighel	George	Ridgeland	637
Reiken	Fred	Ashkum	120
Reilly	Ida	Douglas	338
Reilly	James	Douglas	338
Reilly	Irving	Papineau	575
Reiners	Fred	Ash Grove	76
Reiners	Estate	Belmont	186
Reiners	Fred	Milford	507
Reiners	Estate	Milford	508
Reitz	Melvin	Danforth	307
Reitz	Melvin	Douglas	338
Reker	Ernest	Loda	407
Remes	Florence	Iroquois	386
Remley	Amy	Belmont	186
Remmers	Dorothy	Middleport	480
Reno	Dona	Papineau	575
Rentsch	William	Pigeon Grove	598
Restaurant	Miner's Idle Hour	Crescent	272
Reubensan	Fred	Chebanse	227
Reuse	Louis	Chebanse	227
Reutter	Guy	Fountain Creek	362
Reutter	Gottllieb	Pigeon Grove	598
Reutter	John	Pigeon Grove	598
Rexer	Mike Estate	Stockland	684
Rexer	Rozella	Stockland	685
Reyburn	Elilzabeth	Danforth	307
Reyburn	G.H.	Danforth	307
Reyburn	Stewart	Danforth	307
Reynolds	Robert	Ashkum	120
Reynolds	Howard	Ridgeland	638
Reynolds	Emma	Sheldon	663
Rhoades	Bert	Belmont	186
Rhoades	Mabel	Belmont	186
Rhoades	James	Martinton	454
Rhodes	John	Belmont	186
Rhodes	John Sr	Belmont	186
Rhodes	John	Crescent	275
Rice	John	Concord	253
Rice	Ann	Onarga	551
Rice	Elizabetn	Onarga	551
Richards	Estate	Douglas	338
Richards	Charles estate	Douglas	338
Richards	Richard	Milks Grove	524
Richardson	Fred	Artesia	36
Richardson	Arthur	Beaver	145
Richardson	O.F.	Stockland	685
Rickart	Stella	Milford	508
Ricochet	Inn	Middleport	480
Rieches	Henry	Artesia	36
Rieches	Herman	Ash Grove	76
Rieches	Irvin	Ash Grove	76
Riechs	Mathilda	Artesia	36
Rieder	Mrs Ed	Chebanse	227
Rife	Elmer	Iroquois	386
Rife	George	Onarga	552
Riggs	W.T.	Pigeon Grove	598
Riley	Thomas	Belmont	187
Riley	W.B.	Fountain Creek	362
Riley	Grace	Milford	508
Rinkenburger	Jacob	Pigeon Grove	599
Risser	Mrs. Louis	Stockland	685
Ristow	Paul	Fountain Creek	362
Ristow	John	Onarga	552
Ritenour	Concrete Products	Milford	508
Roach	W.W.	Martinton	454
Roark	P.D.	Lovejoy	427
Roarrk	Hugh	Prairie Green	623
Robbins	Anna	Stockland	685
Roberds	A.J.	Prairie Green	623
Roberts	Edwin	Beaver	145
Roberts	Clara	Belmont	187
Roberts	Walter	Crescent	275
Roberts	Dr. W.R.	Fountain Creek	362
Roberts	A.J.	Prairie Green	599
Robinette	Wallace	Douglas	338
Roboin	Antoine	Ashkum	119
Roder	Clarence	Stockland	685
Roeder	Dan	Douglas	338
Roeder	J.D.	Douglas	339
Rogers	Edward	Chebanse	227
Rogers	Edward	Chebanse	228
Rogers	Mrs. O.D.	Crescent	275
Rogers	Owen	Martinton	454
Rohrbach	Charles Estate	Onarga	552
Ronma	Herman	Artesia	37
Ronna	Clarence	Ash Grove	77
Root	Mrs. Marin	Douglas	339
Rosalius	John	Crescent	276
Roselious	Herman	Onarga	552
Roselius	Henry	Crescent	275
Rosenberger	Matilda	Belmont	187
Rosenberger	Matilda	Concord	253
Rosenberger	Minnie	Sheldon	663
Rosenberger	Porter	Stockland	685
Rosenboom	John	Chebanse	228
Rosenboom	George	Crescent	276

Ross	Bert	Sheldon	663
Ross	Judy	Stockland	686
Roth	Margaret	Middleport	480
Roth	Edward	Pigeon Grove	599
Rothfuss	Harry	Ash Grove	77
Rothgeb	Anna	Lovejoy	427
Rothgeb	John	Lovejoy	427
Rothgeb	Malcolm	Milford	508
Rothgeb	Earl	Prairie Green	623
Roudybush	Jesse	Belmont	187
Roudybush	Jessie	Crescent	276
Rouse	Harold	Beaverville	162
Routon	W.W.	Milford	493
Royse	John	Milford	508
Rudicel	Nora	Concord	253
Rudin	Anna	Pigeon Grove	599
Rudin	Sarah	Pigeon Grove	599
Ruebensam	Laura	Martinton	455
Ruebensam	W.J.	Papineau	575
Ruebensam	IHC Dealer	Papineau	576
Rueck	Fred	Onarga	552
Runck	Fred	Sheldon	663
Rupert	Mrs L.S.	Artesia	37
Rush	Harold	Milford	508
Rush	John	Milford	508
Russell	Bros	Ash Grove	77
Russell	Joe	Beaver	146
Russell	Bros	Fountain Creek	362
Russell	Bud	Lovejoy	428
Russell	Bros	Lovejoy	428
Russell	Baxley	Stockland	686
Rust	John	Loda	407
Rust	Willy & Alvina	Martinton	455
Rutan	Alen	Loda	407
Ruth	Don	Middleport	480
Rutledge	Mable	Crescent	276
Rutledge	Nellie	Onarga	552
Saathoff	Mrs Libby	Ash Grove	77
Sailor	Mrs. Belle	Ash Grove	77
Sailor	Ira	Ash Grove	77
Saindon	Louie	Papineau	576
Saiwert	Bertha	Danforth	307
Saldeen	Arthur	Loda	408
Saldeen	Fred	Loda	408
Sales	Leiding Motor	Crescent	270
Salkeld	S.C.	Concord	253
Salmon	Arthur	Ash Grove	77
Salmon	Marie	Ash Grove	77
Salmon	Tillie	Ash Grove	78
Salmon	Henry	Ash Grove	120
Salmon	John	Ash Grove	120
Salmon	William	Ash Grove	120
Salzman	Ernest	Pigeon Grove	599
Salzsman	Earnest	Milford	509
Sanborn	Isaranda	Stockland	686
Sanders	Laura & George	Ashkum	120
Sandllin	Edna	Onarga	552
Sapiro	Hattie	Middleport	480
Sapp	Robert	Middleport	481
Sass	Estate	Lovejoy	428
Sass	Frank	Prairie Green	623
Satterfield	W.F.	Artesia	37
Sauder	Phil	Fountain Creek	362
Saum	George	Concord	253
Savickis	Waclau	Beaverville	162
Savioe	Ezra	Ashkum	120
Savoie	Leonard	Ashkum	121
Savoie	Clifford	Chebanse	228
Savoie	Eugene	Chebanse	228
Savoie	Ezra	Chebanse	228
Savoie	Homer	Chebanse	228
Savoie	Alvin	Danforth	307
Savoie	Mrs. D.	Martinton	455
Savoie	Lavern	Martinton	455
Savoie	Estate	Martinton	455
Savoie	Merle	Papineau	576
Savoie	Mrs Odieve estate	Papineau	576
Saxsma	George	Douglas	339
Saxsma	Richard	Onarga	552
Sayler	Cora	Ridgeland	638
Saylor	Mae	Milford	509
Schaaf	Marie	Fountain Creek	363
Schafer	Milfred	Artesia	37
Schafer	Leo	Chebanse	229
Schaforth	William	Milks Grove	524
Schap	William	Artesia	37
Scharf	Max	Martinton	455
Scharlach	Lydia	Fountain Creek	363
Scharlach	Harry	Middleport	481
Scharlow	William	Artesia	37
Scharp	William	Onarga	553
Schatz	Arthur	Chebanse	229
Schaumburg	John	Ash Grove	80
Schaumburg	William	Belmont	187
Schaumburg	Martha	Concord	254
Schaumburg	Louis	Crescent	276
Schaumburg	Louis	Milford	456
Schaumburg	Louis	Middleport	481
Schaumburg	Bertha	Milford	509
Schaumburg	Louis	Milford	509
Schaumburg	John	Milford	509
Scheer	Eirna & Ireen	Ash Grove	78
Scheidecker	Bros	Ashkum	121
Scheidecker	Louis	Chebanse	213
Scheidecker	Bros	Chebanse	229
Scheiwe	Edwin	Artesia	38
Scheiwe	Ewald	Artesia	38
Scheiwe	Harry	Ash Grove	78
Scheiwe	Walter	Ash Grove	78
Scherf	Philipp	Milford	509
Schick	Bros	Fountain Creek	352
Schideker	Louis	Iroquois	386
Schippert	Chris	Pigeon Grove	599
Schleef	John	Ash Grove	79
Schleef	Hauke	Ash Grove	79
Schleef	Henry	Crescent	276
Schleef	Theodore	Crescent	276
Schleef	Rudolph	Middleport	481
Schleef	Mrs Hauke	Onarga	553
Schlemmer	Don	Crescent	277
Schlotman	Oscar	Sheldon	663
Schmid	Emory	Douglas	339
Schmid	Dan	Fountain Creek	363
Schmidt	Ernest	Ash Grove	79
Schmidt	John	Belmont	187
Schmidt	Charles	Chebanse	229
Schmidt	John	Crescent	277
Schmidt	Emil	Pigeon Grove	599
Schmohe	Raymond	Ash Grove	79
Schmudde	Frank	Martinton	456
Schnurr	Leander Estate	Artesia	38
Schoelkope	Eugene	Middleport	481
Schoneman	Dave	Ashkum	121
School	St John Lutheran	Ash Grove	53

School	St Johns Lutheran	Ash Grove	53
School	Brice-AshGrove	Ash Grove	53
School	Bryce-AshGrove Grade	Ash Grove	53
School	Plesant Hill	Ash Grove	53
School	St Paul Lutheran	Ash Grove	53
School	Drake	Artesia	19
School	Buckley High & grade	Artesia	19
School	High and Grade	Artesia	19
School	Ashkum Grade	Ashkum	93
School	Donovan Grade	Beaver	132
School	Donovan High	Beaver	132
School	South Side Grade	Belmont	172
School	Watseka Comm High	Belmont	172
School	Woodland Grade	Belmont	172
School	Watseka West Grade	Belmont	172
School	Central High	Chebanse	201
School	Chebanse Grade	Chebanse	201
School	Clifton Grade	Chebanse	201
School	Leggottville	Chebanse	201
School	Iroquois Grade	Concord	239
School	Crescent-Iroquois High	Crescent	263
School	Danforth Grade	Danforth	288
School	Gilman Comm High	Douglas	321
School	Gilman Grade	Douglas	321
School	Public	Douglas	321
School	Claytonville Grade	Fountain Creek	349
School	Standard	Fountain Creek	349
School	Loda Grade	Loda	394
School	Loda Public	Loda	394
School	Wellington Grade	Lovejoy	417
School	Wellington High	Lovejoy	417
School	Martinton	Martinton	436
School	Elgin	Middleport	465
School	Victory	dleport	465
School	Northside Grade	Middleport	465
School	Milford Twp High	Milford	491
School	Milford Grade	Milford	491
School	Milks Grove Grade	Milks Grove	515
School	Onarga Community	Onarga	534
School	Cissna Park High	Pigeon Grove	585
School	Cissna Park Grade	Pigeon Grove	585
School	Prairie Green	Prairie Green	609
School	Victor	Prairie Green	609
School	Thawville Comm High	Ridgeland	632
School	Onarga Military	Sheldon	646
School	Sheldon Grade	Sheldon	646
School	Stockland High	Stockland	672
School	Stockland	Stockland	672
School	Onarga Military	Stockland	672
School	Clifton Grade	Chebanse	234
Schoollman	William	Concord	254
Schoolman	August	Douglas	339
Schoolman	John	Milks Grove	524
Schoolman	Weert	Milks Grove	525
Schoolman	Theodore	Onarga	553
Schoth	John	Papineau	576
Schouneman	Estate	Ashkum	121
Schreib	Chas	Papineau	576
Schreib	William	Papineau	576
Schriefer	Estate	Danforth	308
Schriefer	Ettaline	Douglas	339
Schriefer	Margaret	Douglas	339
Schriefer	Ettaline	Onarga	553
Schrimplin	Charley	Sheldon	663
Schroder	Bernal	Belmont	187
Schroeder	Amanda	Ash Grove	79
Schroeder	Martin	Ash Grove	79
Schroeder	Sophie	Ash Grove	80
Schroeder	Carl	Crescent	277
Schroeder	Edward	Crescent	277
Schroeder	Mrs Henry	Crescent	277
Schroeder	Estate	Crescent	277
Schroeder	Harry	Danforth	307
Schroeder	Harry	Danforth	308
Schroeder	Clarence	Loda	408
Schroeder	Albert	Martinton	456
Schroeder	August	Martinton	456
Schroeder	Elmer	Martinton	456
Schroeder	Nannie	Martinton	456
Schroeder	Robert	Martinton	456
Schroeder	Estate	Martinton	456
Schroeder	Harry	Milford	509
Schroeder	Ora	Milford	510
Schroeder	Annie	Papineau	577
Schubert	Margaret	Ridgeland	638
Schuen	Gaylord	Milford	510
Schuldt	William	Ash Grove	80
Schuldt	Wilbert	Ash Grove	80
Schultz	Otto	Chebanse	229
Schultz	Fred	Middleport	481
Schultz	Estate	Milks Grove	524
Schultz	Henry	Milks Grove	525
Schumacher	Carl	Artesia	38
Schumacher	Henry	Artesia	38
Schumacher	John	Artesia	38
Schumacher	Walter	Artesia	38
Schumacher	Henry	Ash Grove	80
Schumacher	Alvin	Onarga	553
Schumacher	Elmer	Onarga	553
Schumacher	Henry	Papineau	577
schuster	Seede	Crescent	277
Schwark	Ed	Chebanse	229
Schwartz	Siegel	Prairie Green	623
Scott	Estate	Lovejoy	428
Scott	Loulla	Martinton	457
Scott& Barrett		Ashkum	121
Secher	George	Ridgeland	638
Seegmiller	Clyde	Onarga	553
Seggebruch	Albert	Artesia	39
Seggebruch	Clarence	Artesia	39
Seggebruch	Emilie	Artesia	39
Seggebruch	Ester & Carlos	Artesia	39
Seggebruch	Emile	Ash Grove	78
Seggebruch	Edward	Ash Grove	78
Seggebruch	Mrs Fred	Ash Grove	78
Seggebruch	Herman	Ash Grove	78
Seggebruch	Lina	Ash Grove	79
Seggebruch	Emile	Onarga	553
Seggebruch	Emilie	Onarga	554
Seggebruch	Herman	Onarga	554
Seggebruch	Albert	Pigeon Grove	600
Seggebruch	Lena	Pigeon Grove	600
Seggens	Ellen estate	Chebanse	229
Segur	Harold	Iroquois	386
Seifer	Estate	Papineau	577
Seigenhorn	Store	Fountain Creek	363
Seiling	Grace	Douglas	339
Seimmering	William	Ashkum	121
Seivert	Estate	Martinton	457
Selleck	Mary	Artesia	45
Service Center	Nafsinger's	Chebanse	224
Settles	M.H.	Crescent	278
Sever	Curtis	Stockland	686
Seward	Emma	Belmont	187

eward	Emma	Belmont	188
hade Low Farm	Hatchery	Middleport	481
hafer	Warren	Iroquois	386
haide	Walter	Milks Grove	525
hamrock	Tap	Ashkum	121
hantz	Hilda	Loda	408
harp	William	Artesia	39
harp	Frank	Onarga	554
harp	Vada	Onarga	554
harp	Frank	Pigeon Grove	600
haw	Elmer	Concord	254
heetz	Mrs. H.J.	Papineau	577
heldon	town of	Sheldon	643
heldon	Implement Co	Sheldon	664
hell	Lenard	Beaver	146
hell	Service Station	Danforth	308
hepherd	Flower Shop	Douglas	340
heppard	Charles	Beaver	146
herman	Ida	Artesia	39
herrow	R.L.	Prairie Green	623
hewami	Country Club	Sheldon	664
hewami	Golf Course	Sheldon	664
hort	Dr. R. D.	Martinton	457
hortsleeve	Harold	Martinton	457
hortsleeve	Raymond	Martinton	457
hrimplin	Mrs George	Concord	254
hrimplin	George	Concord	254
hrimplin	Thomas	Concord	254
hrimplin	Pearl	Sheldon	664
hrimplin	George	Sheldon	664
hroyer	John	Onarga	554
hule	John	Danforth	308
humke	Minnie	Douglas	340
iebring	Ed	Danforth	308
iebring	Hannah	Danforth	308
iebring	Lena	Middleport	481
iedentop	A.L.	Milks Grove	525
iedentop	Alfred	Milks Grove	525
iegfried	Florence	Douglas	340
iela	Russel	Douglas	340
iemering	William	Chebanse	229
iems	Henry	Artesia	39
iems	John	Iroquois	386
ievert	Estate	Martinton	457
imoneau	Horace	Crescent	278
imons	Dorothy	Chebanse	230
impkins	Tabitha	Fountain Creek	363
impson	Homer	Lovejoy	428
inn	Rilla	Stockland	686
ipe	Bldg Materials	Sheldon	667
irois	Arthur	Papineau	577
istler	Mrs. A.	Prairie Green	623
ites	B.H.	Fountain Creek	363
juts	Ed	Danforth	308
keels	Floyd	Onarga	554
keels	Estate	Onarga	554
life	G.C.	Stockland	686
life	Robert	Stockland	687
linn	Maude	Crescent	278
loan	John	Lovejoy	429
loan&McNiel	Josephine	Ridgeland	638
medley	John	Ashkum	121
miley	Glen	Stockland	687
mith	Fred Lumber Co	Artesia	40
mith	Fanny	Ash Grove	80
mith	Herman	Ash Grove	80
mith	Ethel	Chebanse	230
mith	Inez estate	Concord	254
mith	Dr. C.K.	Douglas	340
mith	Henry	Douglas	340
mith	Chas.	Fountain Creek	363
mith	Daniel	Fountain Creek	364
mith	Selma	Fountain Creek	364
mith	Otillie	Milford	510
mith	Pope	Milford	510
mith	Julia	Onarga	555
mith	Leo	Onarga	555
mith	Leo	Onarga	556
mithurst	Jennie	Onarga	556
molkovich	Ignac	Milks Grove	525
myers	Charles	Middleport	482
myers	Woodrow	Middleport	482
nivlley	Robert	Prairie Green	624
now	Lynn	Beaver	146
nyder	Charles	Ashkum	122
ocierty	Preachers Aide	Prairie Green	622
ommer	Aline	Iroquois	387
ommers	Mr.	Ash Grove	81
ommers	Raymond	Iroquois	387
onberg	Allis	Beaver	146
orensen	Ed	Ash Grove	81
orensen	Mrs louise	Ash Grove	81
oucie	Charles	Beaverville	162
oucie	Mose	Beaverville	162
oucie	Philip	Iroquois	387
oucie	Orville	Papineau	577
parenberg	John	Ashkum	122
peckman	Anna	Chebanse	230
peckman	Art	Chebanse	230
peer	Grace	Douglas	340
pellman	Clarence	Middleport	482
pellman	Roscoe	Ridgeland	368
pellman	Fern	Sheldon	667
pencer	Lucy	Douglas	340
pies	Raymond	Ashkum	122
pies	John	Chebanse	230
pitler	Kenneth	Concord	255
pitz	Edward	Ashkum	122
primont	Gerald	Papineau	577
pring Creek	Golf Club	Onarga	555
prinket	William	Ashkum	122
proll	Elmer	Prairie Green	624
t Perrie	Ida	Papineau	576
t Peter	Alvin	Beaver	146
t Peter	Albert	Chebanse	228
t Peter	D.A.	Martinton	458
t Peter	Raymond	Martinton	458
t Peter	Eddie	Middleport	483
t Peter	Body Shop	Middleport	483
tahmer	Dr. A.H.	Fountain Creek	364
tam	Paul	Concord	255
tamm	Elmer	Artesia	40
tams	Rabbitry	Concord	255
tarkey	George	Middleport	482
tearns	Earl	Fountain Creek	364
techer	Alma	Douglas	341
teel	E.J.	Middleport	482
teiman	Floyd	Onarga	555
teiner	Albert	Artesia	40
teiner	Alvin & Emma	Artesia	40
teiner	Chris	Artesia	40
teiner	Isaac	Artesia	40
teiner	John	Loda	399
teiner	John	Onarga	555

Steiner	Loyal	Pigeon Grove	600
Steiner	Pauline	Pigeon Grove	600
Steinheilber	John	Iroquois	387
Steinhilber	John	Crescent	270
Steinhilber	Sophie	Crescent	278
Steinhilber	Sophie	Iroquois	388
Steinmann	Henry	Artesia	41
Stemke	Dora	Douglas	341
Stephens	H.W.	Artesia	40
Stephens	John	Onarga	555
Stephenson	Ernest	Middleport	482
Sterrenberg	Peter	Artesia	41
Sterrenberg	Mrs. John	Douglas	341
Sterrenberg	Fred	Iroquois	387
Sterrenberg	Grain Co	Iroquois	387
Sterrenberg	John	Iroquois	387
Sterrenberg	George	Martinton	457
Sterrenberg	Herbert	Middleport	482
Stetsenbach	Lilian	Chebanse	230
Stevens	Norman	Ash Grove	81
Stevens	Grace Estate	Concord	255
Stevens	Louie	Loda	408
Stewart	John	Prairie Green	624
Stichnoth	Robert	Crescent	278
Stieger	Mary	Iroquois	387
Stiegman	Orval	Onarga	555
Stiegman	Andrew	Ridgeland	638
Stienman	Fannie	Artesia	41
Stimpson	Mrs Lilly	Ash Grove	81
Stimpson	Lloyd	Ash Grove	81
Stimpson	R.L.	Ash Grove	81
Stimson	Mary	Ashkum	122
Stock	Edward	Fountain Creek	364
Stock	Henry	Fountain Creek	364
Stockland	town of	Stockland	671
Stockland	Lumber Co	Stockland	687
Stockton	Bradley	Loda	408
Stockton	Lydia	Middleport	482
Stoerger	George	Loda	408
Stoffel	Charles	Douglas	341
Stone	John	Loda	408
Storm	Guy	Iroquois	388
Storm	Merle	Iroquois	388
Storm	Roy & Robert	Iroquois	388
Storm	Roy	Iroquois	388
Stout	Mary	Ashkum	122
Stout	Ray	Loda	409
Strasma	Kitchen	Douglas	341
Strasma	Motel	Douglas	341
Streff	William	Loda	409
Strickler	Charles	Concord	255
Striegel	Andy	Papineau	563
Striplin	Russell	Ashkum	122
Strom	Glen	Fountain Creek	365
Strong	Etta	Loda	409
Strong	Ethel	Middleport	483
Strough		Chebanse	230
Stroup	Ralph	Artesia	41
Strum	Walter	Onarga	556
Stucher	Earnest	Ridgeland	638
Stuckey	Lee	Martinton	458
Studt	William	Ashkum	123
Stueland	F.N.	Belmont	188
Stump	George	Middleport	483
Sturm	Fred	Crescent	278
Sturm	Marven	Onarga	556
Sullivan	Mary	Belmont	186
Sullivan	Tim	Belmont	188
Sullivan	D.J.	Crescent	279
Sullivan	David	Crescent	279
Sullivan	David Estate	Crescent	279
Sullivan	Evertt	Stockland	687
Sumner	Eilene	Iroquois	386
Sumner	Mrs A.T.	Stockland	687
Sumner	A.T.	Stockland	687
Sumner	A.T.	Stockland	688
Sumner	E.C. estate	Stockland	688
Sumner	E.C. estate	Stockland	689
Sumner	E.C. estate	Stockland	690
Sumner	Mrs. E.C.	Stockland	690
Sumner	Edward	Stockland	690
Sumner	John	Stockland	690
Sundberg	Fred	Milford	510
Sunderland	H.A.	Beaver	147
Surlinde	Nellie	Ash Grove	82
Sutter	Elizabeth	Artesia	41
Swafford	Grant	Ash Grove	82
Swanson	Howard	Beaver	146
Swanson	Carrie	Beaver	146
Swanson	Oscar	Beaver	147
Swanson	Alfred	Loda	409
Swanson	Oscar	Loda	409
Swanson	Viola	Onarga	556
Swanson	Harry	Pigeon Grove	600
Swartz	Ira	Concord	255
Swartz	Charles	Douglas	341
Swartz	Claude	Prairie Green	624
Swartz	Lester	Prairie Green	624
Swartz	Otis	Prairie Green	625
Swartz	Claude	Stockland	690
Swearingen	Mrs. Jesse	Papineau	577
Swearingen	Mrs. Jesse	Papineau	578
Sweet	Mae	Milks Grove	525
Swenson	S.W.	Beaver	147
Swick	Estate	Loda	409
Swival	Mabel	Chebanse	230
Syuplt	Pearl	Loda	409
Taden	John	Crescent	279
Taden	Theodore	Milford	510
Talbert	Clyde	Onarga	556
Talbert	Fannie	Onarga	556
Taman	Henry	Danforth	308
Tambling	Claud	Chebanse	231
Tamman	Mrs. Henry	Danforth	309
Tammen	Anton	Danforth	309
Tammen	John	Danforth	309
Tammen	Dale	Douglas	341
Tammen	Darrel	Ridgeland	639
Tammen	Henry	Stockland	691
Tammew	Helene	Ash Grove	82
Tascher	Emma	Ash Grove	82
Tascher	Donald	Ashkum	123
Tascher	Murl & wendell	Ashkum	123
Tascher	Emma	Crescent	279
Tasher	Myra	Danforth	309
Tatreau	Albert	Papineau	578
Tatreau	Charles	Papineau	578
Tatro	Archie	Chebanse	231
Tatro	LeRoy	Chebanse	231
Tatro	LeRoy	Martinton	458
Tatro	Mrs. R.T.	Martinton	458
Tatro	lawrence	Milks Grove	526
Taylor	Estate	Ash Grove	82
Taylor	Alta	Chebanse	231

aylor	Elmer	Concord	255
aylor	H.O.	Concord	255
aylor	John	Concord	256
aylor	Bros	Danforth	309
aylor	John	Loda	409
aylor	Elmer	Middleport	483
aylor	George	Milford	510
aylorr	Bros	Ashkum	123
eacherage	St Paul Woodworth	Ash Grove	82
eacherage	St Johns Lutheran	Ash Grove	53
ebo	Roger	Beaver	147
ebo	Lowell	Beaverville	162
eepee	Restaurant	Sheldon	667
egge	Herman	Papineau	578
eske	Dora	Ash Grove	82
eske	Albert	Ash Grove	82
eske	Freda	Ash Grove	123
eske	Edwin	Loda	410
eske	Elwin	Pigeon Grove	600
eter	Virgil	Loda	410
hawville	town of	Ridgeland	631
heesfeld	John	Crescent	279
heesfeld	Albert	Loda	410
heesfeld	Werner	Loda	410
heesfeld	U.	Onarga	557
heisen	Deborah Mann	Lovejoy	429
herrien	Florence	Beaverville	162
herrien	Harold	Papineau	578
hiele	William	Concord	256
hilmony	Frank	Loda	410
hilmony	Richard	Loda	410
hilmony	Mike	Loda	410
hom	Ross	Lovejoy	429
homas	Bernard	Artesia	41
homas	Bill	Ash Grove	83
homas	George	Beaver	147
homas	Della	Chebanse	231
homas	Howard	Crescent	279
homas	A.B.	Ridgeland	639
homas	Carrie	Ridgeland	639
homas	Lucille	Stockland	691
hompson	John	Chebanse	231
hompson	Goldie	Concord	256
hompson	John	Fountain Creek	365
hompson	Mary	Iroquois	388
hompson	M.O.	Ridgeland	639
hompson	Fred	Sheldon	666
horson	Carl	Milks Grove	526
hroop	Oscar	Douglas	342
iarks	Fred	Ash Grove	83
ibbs	Roy	Loda	411
icknor	Elizabeth	Ashkum	123
ieige	Harley	Lovejoy	429
imm	Richard	Chebanse	231
imman	Elizabeth	Danforth	309
imothy	Ella	Ashkum	123
imothy	Ella Kay	Iroquois	388
imothy	Ella	Milks Grove	526
incher	Bessie	Middleport	483
obeck	Richard	Artesia	41
obeck	Edward	Ash Grove	83
obeck	Edward	Crescent	280
oelstede	George	Middleport	483
olson	Isable	Martinton	458
orbet	James	Belmont	188
orbett	Edward	Middleport	483
orbett	John	Middleport	484

Totheroh	Gerald	Lovejoy	429
Totheroh	Dollie	Prairie Green	625
Totheroh	Mrs. Gerald	Prairie Green	625
Totheroh	William	Prairie Green	625
Tounks	George	Martinton	458
Townsend	George	Douglas	342
Trees	Clara	Ash Grove	83
Trego	Marie	Lovejoy	422
Trego	Bill	Lovejoy	429
Treischel	Harry	Martinton	458
Treischel	Olga	Martinton	459
Trent	Jean	Loda	411
Trillich	Ruth	Danforth	310
Trimby	James	Chebanse	231
Trotter	Edna	Artesia	42
Trovillion	Robert	Milford	510
Trovillion	Robert	Milford	511
Trudeau	Emile	Ashkum	123
Trudeau	Paul	Chebanse	232
Trudeau	Fred	Papineau	578
Trudeau	Charles	Sheldon	666
Truett	Harley	Chebanse	232
Truitt	Gazella	Chebanse	232
Truitt	Gazella	Douglas	342
Truman		Stockland	691
Truman	Hank	Stockland	691
Trumann	J.C.	Lovejoy	429
Trumann	J.C.	Milford	511
Trumbel		Belmont	188
Trumbel	Jess	Belmont	188
Trumbel	William	Belmont	188
Trumble	Sherwood	Martinton	459
Trumble	Durwood	Milks Grove	526
Trumble	Durwood	Sheldon	666
Trusheim	Lyle	Artesia	41
Trushiem	Sadie	Artesia	42
Trustee	Pruitt	Prairie Green	623
Tubbs	G	Milford	511
Tubbs	John	Milford	511
Tucker	N.A.	Belmont	188
Tucker	Nathan	Belmont	189
Tudor	Charles	Stockland	691
Tungate	John	Middleport	484
Turner	Estel	Artesia	42
Turner	Loyal	Iroquois	389
Tuttle	Manie	Chebanse	232
Twitmeyer	Henry	Ash Grove	67
Uans	D.S.	Milford	511
Uarco	Inc	Middleport	484
Ubert	Mrs	Chebanse	232
Uhlmann	Grain Co	Douglas	342
Ulfers	Theodore	Martinton	459
Ulitzsch	Arthur	Crescent	280
Ulitzsch	Alexander	Milford	511
Underwood	John	Onarga	557
University	Illinois Wesleyan	Crescent	269
University	Illinois Wesleyan	Loda	394
University	Wesylan	Loda	411
Uphoff	John	Ashkum	124
Vadeboncofur	William	Papineau	578
Vallely	James	Beaver	147
Van Hoveln	Folka Estate	Ash Grove	83
Van Hoveln	Hiram	Ash Grove	83
Van Hoveln	John J	Ash Grove	83
Van Hoveln	Harold	Ash Grove	124
Van Hoveln	Hannah	Milford	189
Van Hoveln	Harold	Crescent	280

Van Hoveln	Farm	Crescent	280
Van Hoveln	Henry	Milford	511
Van Hoveln	John	Milford	511
Van Hoveln	Margaret	Prairie Green	625
Vance	Wilfred	Loda	411
Vancleve	Mary	Onarga	557
Vanderpoorten	Franklin	Martinton	459
Vangronigen	Richard	Middleport	484
Vennum	Maude	Concord	256
Venum	Fred	Belmont	189
Venum	Maude	Concord	256
Verkler	Estate	Artesia	42
Vlict	Leonard	Belmont	189
Vogel	Elmer	Fountain Creek	365
Vogel	Walter	Fountain Creek	365
Vogel	Herman	Loda	411
Vogel	Edward	Pigeon Grove	600
Vogel	Esther	Pigeon Grove	601
Vogel	Mabel	Pigeon Grove	601
Vogel	Silas	Pigeon Grove	601
Vogel	Clarence	Pigeon Grove	601
Voigt	Ralph Estate	Danforth	310
Von Doehren	Leslie	Loda	411
Voss	Earl	Beaverville	162
Voss	Harry	Martinton	459
Voss	George	Papineau	579
Voss	Richard	Papineau	579
Waddell	Grace	Lovejoy	430
Wade	Alice	Lovejoy	430
Wade	Alice	Milford	512
Wade	Bros	Milks Grove	526
Wadleigh	Morey	Milks Grove	526
Wadleigh	Theodore	Milks Grove	526
Wadligh	Estate	Milks Grove	527
Wagner	Arthur	Artesia	42
Wagner	L.H.	Artesia	42
Wagner	D.P.	Concord	256
Wagner	John	Douglas	342
Wagner	William	Loda	411
Wagner	Anne	Middleport	484
Waity	Nelson	Sheldon	666
Waity	Nina	Sheldon	666
Wakeland	Mary	Lovejoy	430
Walch	Arthur	Douglas	342
Waldbeser	Joe	Pigeon Grove	601
Waldbusher	Ben	Pigeon Grove	601
Walder	Dora	Fountain Creek	365
Walder	Ornamental Works	Pigeon Grove	597
Waldschmidt	Carl	Artesia	42
Waldschmidt	Henry	Artesia	42
Waldur	Wilber	Artesia	43
walker	Vaughn	Belmont	189
Walker	L.M.	Danforth	310
Walker	Dr. S.R.	Danforth	310
Walker	L.M.	Douglas	342
Walker	Louis	Douglas	342
Walker	Ethel	Ridgeland	639
Wall	Matte	Prairie Green	625
Wallace	A.T.	Loda	411
Walsh	Edward	Ashkum	124
Walsh	Robert	Milks Grove	527
Walters	Wilbur	Ash Grove	84
Walters	Joe	Danforth	310
Walters	C.H.	Douglas	343
Walters	Henry Estate	Fountain Creek	365
Walton	Estate	Chebanse	232
Wamer	Adolph	Douglas	343
Wantland	Lola	Milford	512
Ward	Earl	Concord	256
Ward	Jesse	Douglas	343
Ware	Morton	Douglas	343
Warmbir	Henry	Milks Grove	527
Warner	Maggie	Ash Grove	84
Warner	Leo	Martinton	459
Warner	Edith	Sheldon	666
Warnke	Ed	Onarga	557
Warnke	Rose	Onarga	557
Warns	Sherbert	Artesia	43
Warns	George	Onarga	557
Warren	Charles	Sheldon	667
Warren	George	Sheldon	667
Wasmer	Adolph	Douglas	343
Wasmer	Charles	Douglas	343
Wasmer	Louis	Douglas	343
Wasmer	Adolph	Onarga	557
Wasmer	Fred	Onarga	558
Wasmer	Louis	Onarga	558
Wasmer	Clarence	Ridgeland	639
Waters	Rachel	Iroquois	389
Waterstradt	Charles	Beaver	147
Waterstrat	Charley	Concord	257
Waterstrat	Henry	Middleport	484
Watkins	Ralph	Loda	412
Watseka	City of	Belmont	167
Watseka	town of	Middleport	463
Watseka	Floral Co	Middleport	484
Watseka	City Maintainence Bldg	Middleport	484
Watseka	Motel	Middleport	485
Watseka	American T&T	Middleport	485
Watters	Rachel	Ash Grove	84
Watts	Ernie	Milford	512
Wauther	Herman	Chebanse	232
Wauthier	Mrs Louis	Belmont	189
Wauthier	Herman	Chebanse	233
Wauthier	Delphine	Iroquois	389
Wauthier	Horace	Martinton	459
Weaver	Leon	Chebanse	233
Weaver	C.E.	Loda	412
Weaver	Donald	Milks Grove	527
Weaver	Lincoln	Milks Grove	527
Webber	Ida	Lovejoy	430
Webber	A.Louis	Papineau	579
Weber	Alfred	Artesia	43
Weber	Rupert	Artesia	43
Weber	Walter	Artesia	43
Weber	Lawrence	Pigeon Grove	601
Weber	Lawarence	Prairie Green	625
Weber	Clarence	Ridgeland	639
Webster	Matilda & Merle Estate	Ash Grove	84
Webster	Dr. Carl	Concord	257
Webster	Ray	Concord	257
Webster	L. Ellis	Martinton	459
Webster	Leslie	Middleport	485
Webster	Anna Estate	Sheldon	667
Webster	Bernice	Sheldon	668
Webster	Dr. Carl	Sheldon	668
Webster	Ray	Sheldon	668
Weeping Willow	Farm	Pigeon Grove	601
Weerts	William	Danforth	310
Weerts	Harvey	Pigeon Grove	602
Weese	Geo.	Fountain Creek	365
Wehling	Joe	Martinton	460
Wehling	Service Station	Martinton	460
Weidert	Ray	Beaver	147

Veidert	Fred	Belmont	189
Veidert	Eva	Middleport	485
Veiringa	Elizabeth	Middleport	485
Veisenberger	Alice	Lovejoy	430
Velch	Nick	Loda	412
Velch	Edward	Middleport	485
Vellington	town of	Lovejoy	415
Vepprecht	Estate	Milks Grove	527
Verts	Jake	Artesia	43
Vesel	Edward	Middleport	486
Vesner	James	Sheldon	668
Vessels	Fred	Crescent	280
Vessels	Harry	Crescent	280
Vessels	John	Crescent	280
Vessels	William	Crescent	281
Vessels	Wesley	Crescent	281
Vessels	Herman	Iroquois	389
West	henry	Ashkum	124
West	Ben	Belmont	190
West	Benjamin	Belmont	190
West	Roy	Douglas	344
West	Frank	Loda	412
West	Blanche	Middleport	486
West	Porter	Middleport	486
Weygandt	Harold	Beaver	148
Weygrant	Frank	Martinton	460
Whalen	Johnie	Onarga	558
Whangleather	Estate	Milks Grove	527
Wheeler	Co.	Onarga	558
Wheeler	R.M.	Onarga	558
Wheling	Minnie	Martinton	460
White	Charles	Artesia	43
White	Charles	Artesia	44
White	John	Concord	257
White	Ervin	Crescent	281
White	Victor	Douglas	344
White	Will	Douglas	344
Whitehurst	Archie	Artesia	44
Whitesel	J.H.	Stockland	691
Whittet	Nettie	Stockland	692
Wichman	August	Stockland	692
Widholm	Grain Co	Ashkum	124
Widholm	Adolph	Milks Grove	527
Widmer	Chester	Loda	412
Wielert	Herbert	Middleport	486
Wienrank	Christ	Beaver	148
Wienrank	John	Crescent	280
Wienrank	Chris & Johanna	Crescent	281
Wienrank	John	Iroquois	389
Wienrank	Chris	Iroquois	389
Wiggs	Thurlo	Belmont	190
Wilbur	Frank	Prairie Green	626
Wiles	John	Milford	512
Wilken	Eibe	Ash Grove	84
Wilken	Anna	Ashkum	124
Wilken	Eibe & John	Ashkum	124
Wilken	I	Ashkum	125
Wilken	Alvin	Danforth	311
Wilken	Edward	Danforth	311
Wilken	Henry	Danforth	311
Wilken	Sebo	Danforth	311
Wilken	William	Danforth	311
Wilken	W.F.	Danforth	311
Wilken	Geraldine	Iroquois	389
Wilken	Ibe	Milks Grove	528
Wilken	John	Onarga	558
Wilken	Louis	Onarga	559
Wilkening	Elmer	Ash Grove	84
Wilkening	Henry	Beaver	148
Wilkens	Mary	Chebanse	233
Wilkens	Farm	Danforth	311
Wilkin	Henry	Ash Grove	124
Wilkin	Peter	Martinton	460
Wilkin	Frank	Milford	512
Wilkin	Gerhard	Milks Grove	528
Wilkins	John	Milford	512
Wilkins	Johnie	Milford	512
Wilkinson	Dr.	Loda	412
Willey	Bros	Beaverville	163
Williams	C.U. Estate	Artesia	44
Williams	C.U. Estate	Artesia	45
Williams	Homer	Beaver	148
Williams	Ben	Belmont	190
Williams	Don	Belmont	190
Williams	Don	Belmont	191
Williams	Henry	Belmont	191
Williams	Joe	Belmont	191
Williams	C.U. Estate	Danforth	312
Williams	Walter	Danforth	312
Williams	W.W.	Douglas	344
Williams	William	Douglas	344
Williams	Charles	Stockland	692
Williams	Ray	Stockland	692
Williams/Cavit	Farm	Belmont	190
Williamson	Garrett	Concord	257
Williamson	Hannah	Concord	257
Williamson	Donald	Pigeon Grove	602
Williamson	Lyle	Prairie Green	626
Willis	Florence	Chebanse	233
Willms	William	Ashkum	107
Willms	Henry	Crescent	281
Willms	Seibolt	Crescent	281
Willms	Wm.	Douglas	344
Wilms	Henry	Ash Grove	84
Wilson	Mrs Lorna	Ash Grove	84
Wilson	Harley	Beaverville	162
Wilson	Harley	Beaverville	163
Wilson	Frank	Chebanse	233
Wilson	Victor	Chebanse	233
Wilson	Louise	Danforth	310
Wilson	Wm	Loda	412
Wilson	W.J.	Loda	412
Wilson	F.	Martinton	460
Wilson	Wesley	Martinton	460
Wilson	R.L.	Ridgeland	639
Wiltjer	Gerrandena	Danforth	312
Wiltjer	Raymond	Middleport	486
Windhorn	Ehler	Crescent	281
Windhorn	Clarence	Douglas	344
Windhorn	Mrs Fred	Ash Grove	85
Wingard	A.D.	Stockland	692
Winger	Roy	Fountain Creek	365
Winger	Sam	Pigeon Grove	602
Wingert	Paul	Sheldon	665
Winteroth	Gus	Chebanse	234
Winterroth	Albert	Chebanse	234
Winterroth	Clarence	Chebanse	234
Wise	Sam	Ash Grove	85
Wise	Sam	Beaver	148
Wisner	John	Stockland	692
Withers	William	Ash Grove	85
Witte	Ivan	Beaverville	163
Wockner	August	Middleport	486
Wolf	John Estate	Artesia	45

Wolfe	Mrs. Henry	Stockland	692
Wolford	Ruby	Beaverville	163
Wolgast	Estate	Danforth	312
Wollems	Amanda	Lovejoy	430
Wood	Frank	Belmont	191
Wood	Jeanett	Iroquois	390
Wood	Laurence	Middleport	486
Wood	Mattie	Sheldon	665
Wood	Frank	Stockland	692
Woodland	town of	Belmont	168
Woodruff	Sadie	Ridgeland	640
Woods	C.T.	Beaver	148
Woods	Frank	Belmont	191
Woods	Laurence	Crescent	281
Woods	Florence	Iroquois	389
Woodworth	Electric Shop	Ash Grove	59
Woodworth	town of	Ash Grove	49
Woolems	Camilla	Lovejoy	430
Wright	Alice	Artesia	45
Wright	Frank	Ashkum	125
Wright	Carl	Chebanse	234
Wright	Frank	Chebanse	234
Wright	Viola	Chebanse	234
Wright	Frank	Sheldon	665
Wright	Jennie	Stockland	693
Wulffe	Mary	Chebanse	234
Wyatt	Ora	Beaverville	163
Wyatt	Chas	Papineau	579
Wykle	Bertha	Sheldon	665
Wyss	William	Danforth	312
Wyss	William	Milford	512
Yana	Harry	Sheldon	665
Yates	Fred	Iroquois	390
Yergler	William	Ash Grove	85
Yergler	Andrew	Pigeon Grove	602
Yergler	Elmer	Pigeon Grove	602
Yergler	John	Pigeon Grove	602
Yergler	Sam	Pigeon Grove	602
Yoder	Mack	Beaverville	163
Yohnka	William	Chebanse	233
Yoller	Donald	Danforth	312
Yonke	Dorothy	Danforth	313
Yonke	Paul	Milks Grove	528
Young	Ben	Artesia	45
Young	Chris	Artesia	45
Young	Chris & Ralph	Artesia	45
Young	Fred	Artesia	46
Young	Joe	Artesia	46
Young	Joseph	Artesia	46
Young	Emil	Ash Grove	85
Young	W.E.	Ashkum	125
Young	Fred	Fountain Creek	366
Young	George	Fountain Creek	366
Young	Jeff	Fountain Creek	366
Young	Levi	Fountain Creek	366
Young	Eugene	Pigeon Grove	602
Young	Eugene	Pigeon Grove	603
Young	Jeff	Pigeon Grove	603
Zachgo	Charles	Ash Grove	125
Zachgo	Hugo	Ashkum	125
Zachgo	Clarence	Danforth	313
Zachgo	Fred	Danforth	313
Zachgo	Herman	Ridgeland	640
Zecher	Walter	Crescent	282
Zecher	Lizzie	Onarga	559
Zeedyk	Arthur	Danforth	313
Zeedyk	Chas.	Danforth	313
Zeedyk	Charles	Danforth	313
Zeedyk	Fannie	Danforth	313
Zeedyk	John	Danforth	313
Zeedyk	Laura	Ridgeland	640
Zeigler	Jesse	Middleport	486
Zeigler	William	Prairie Green	626
Zelmott	Mary	Stockland	693
Ziebart	Albert	Prairie Green	626
Ziebart	Ervin	Prairie Green	626
Ziebart	Lewis	Prairie Green	626
Ziebart	Louis	Prairie Green	626
Zimmering	Ida	Douglas	344
Zimmerman	Ernest	Ashkum	125
Zirkle	Russell	Milks Grove	528
Zirkle	Frank	Onarga	559
Zoller	Harold	Prairie Green	627
Zook	Irma	Ash Grove	85
Zook	Paul	Prairie Green	627
Zook	R.M.	Sheldon	665
Zummallen	Herman	Crescent	282
Zummallen	William	Crescent	282
Zumwalt	Ellen	Concord	257
Zumwalt	Hershel	Concord	257
Zumwalt	Hershel	Sheldon	665